

**SWAIM**  
ENGINEERING & SURVEYING  
506 N Mason St  
Bowie, Texas 76230  
(940) 872 - 5075  
www.swaimengineering.com

## LETTER OF TRANSMITTAL

**DATE:** March 16, 2026

**ATTN:** Gary Oliver: Commissioner Pct 1 JCT

**SUBJECT / DESCRIPTION:** Stone Oak Preserve Subdivision Submittal; FM 2127, Jack County, Texas

**ENCLOSED ARE THE FOLLOWING ITEMS:**

- a. Application – to provide to county  
App for manuf. home – NA
- b. Cert of Fire Dept – Provided for signing at Judges office
- c. Cert of Dedication by Owner/Corp. – On Plat Drawing to be signed at Judges office
- d. Cert for Plat recording – Provided for signing at Judges office
- e. Cert of Water/Wastewater Supply – Provided for signing at Judges office
- f. Cert of Surveyor – Provided and on Plat Drawing to be signed
- g. Cert of Engineer – Provided
- h. Cert of OSSF Inspector – Provided for signing at Judges office
- i. Cert of Private Road Main – Provided for signing at Judges office
- j. Cert for County Rd Main – NA
- k. Cert for Taxes Paid – Todd will provide/ Provided for signing at Judges office
- l. Permit to Const. Driveway – NA
- m. Notice of Proposed Util in ROW – NA
- n. Plans and Spec for Cattle Guard – NA
- o. Typical Cross Section of Road – Provided
- p. Summary of Rd Standards – Provided
- q. Lienholder Acknowledgement – Provided for signing at Judges office
- r. App for Rev to Exist Plat – NA
- s. Receipt for Fees – Will get at Judges office
- t. Copies of Plat – Will provide 3 (one to be executed for County, Owner, Engineer/Surveyor)
- u. Groundwater Availability Study – Provided

**SIGNED:**

Jason G. Swaim PE, RPLS



SES PROJECT: 25137 STONE OAK PRESERVE

**FILED FOR RECORD**

\_\_\_\_\_ O'CLOCK \_\_\_\_\_ M

MAY 11 2026

**VANESSA JAMES, County Clerk  
JACK COUNTY, TEXAS**

BY \_\_\_\_\_ DEPUTY

**Appendix A1**  
**Application for Subdivision of Land in**  
**Jack County, Texas**

1. Name of Applicant: NTLP JACK COUNTY, LLC
  
2. Name of Subdivision: STONE OAK PRESERVE
  
3. Designated Contact Person for Applicant:
  - a. Name: MONTE MAGNESS
  - b. Address: 110 W I-20 SUITE: 120
  - c. City/Zip: WEATHERFORD, TX 76086
  - d. Phone Number: (682) 472-0212
  
4. Name of all Title Owner(s) of Property to be sub-divided:
  - a. Name NTLP JACK COUNTY, LLC
  - b. Address: 110 W I-20 SUITE: 120
  - c. City/Zip: WEATHERFORD, TX 76086
  - d. Phone Number: (682) 472-0212
  
5. Jack County Appraisal District Tract or Parcel Identification Number for land to be developed: 1573, 9786, 11790, 11791
  
6. County Commissioner Precinct in which land to be developed is located: PCT 1: GARY OLIVER
  
7. Location of Land to be Developed:
  - a. Legal or Mailing Address:
  - b. 911 Address:
  - c. Coordinates:
  - d. Topo or other suitable map depicting entire area to be subdivided.


Appendix B

CERTIFICATE OF FIRE DEPARTMENT

THE STATE OF TEXAS           §  
  §  
COUNTY OF JACK               §

I, Jeff Jackson, an authorized agent of the Jack County Rural fire department, have inspected the property described as the Stone Oak subdivision of Jack County, Texas, and I do hereby certify that the subdivision as platted will satisfy the requirements of the Jack County Subdivision Regulation, specifically sections 2.2, 2.4.3 (d), 2.5(F), of said regulation, subject to final inspection as built upon the ground.

WITNESS MY HAND AND SEAL OF OFFICE this the 14 day of April, A.D., 2021.

  
COUNTY CLERK Asst Fire Chief  
JACK COUNTY, TEXAS

**Appendix E**

**CERTIFICATE OF WATER/WASTEWATER SUPPLY**

“No structure in this subdivision shall be occupied until connected to either: an individual water well, the location of which has been approved by the any applicable regulation, or connected to a TCEQ approved public water supply system (described below), or other domestic water supply corporation, and subject to approval by the Jack County Commissioners Court.”

\_\_\_\_\_  
Underground Water  
Conservation District

\_\_\_\_\_  
Date

\_\_\_\_\_  
Name of Public Water Supply System

\_\_\_\_\_  
Date

\_\_\_\_\_  
Signature & Title of Authorized Agent

Other Proposed Domestic Water Supply (Please specify): \_\_\_\_\_  
\_\_\_\_\_

Appendix F

CERTIFICATE OF SURVEYOR

THE STATE OF TEXAS       §  
  §  
COUNTY OF JACK         §


KNOW ALL MEN BY THESE PRESENT, that I, the undersigned, a Registered Professional / State Land Surveyor in the State of Texas, do hereby certify that this Plat complies with the survey related requirements of Texas law and of the Jack County Subdivision Regulations and I further certify that this plat is true and correctly made and is prepared from an actual survey of the property made under my supervision on the ground and that the corner monuments were properly placed under my supervision.

Jason Swain  
Registered Professional / State Land Surveyor

3-14-26  
Date

License No. 5550

Seal:



Appendix G

CERTIFICATE OF ENGINEER

THE STATE OF TEXAS       §  
  §  
COUNTY OF JACK         §

KNOW ALL MEN BY THESE PRESENTS, that I, the undersigned, a Registered Professional Engineer in the State of Texas, hereby certify that this plat complies with the engineering related requirements of state law, and the Jack County Subdivision Regulations.


Jason Swaim  
Registered Professional Engineer

3-14-26  
Date

License No. 84832

Seal:

[NOTE: The engineer may be required to be present for questioning at the presentation of the plat to the Commissioners Court.]



Appendix H

CERTIFICATE OF ON-SITE SEWAGE FACILITY INSPECTOR'S APPROVAL

THE STATE OF TEXAS

§

COUNTY OF JACK

§

§

KNOW ALL MEN BY THESE PRESENTS, that I, the undersigned, a Licensed On-Site Sewage Facility Inspector in the State of Texas, hereby certify that I have inspected the On-Site Sewage Facilities for this plat, and the same complies with the related requirements of the Jack County Subdivision Regulations and the TCEQ.

  
\_\_\_\_\_  
On Site Inspector

3-23-26  
\_\_\_\_\_  
Date

License No. 065 36200


Seal:

[NOTE: *The inspector may be required to be present for questioning at the presentation of the plat to the Commissioners Court.*]

**Appendix I**

**CERTIFICATE OF ROAD MAINTENANCE**  
(When roads are to be maintained as Private Roads)

“In approving this plat by the Commissioners Court of Jack County, Texas, it is understood that all roads shown hereon are private roads and shall remain the property of the Owner/subdivider/developer and/or subsequent owners of the property. The construction, repair, and maintenance of these roads and any associated drainage improvements will be the responsibility of the Owner/subdivider/developer and/or subsequent owners of the subdivision and will not be the responsibility of Jack County.”

  
\_\_\_\_\_  
Owner/subdivider/developer or Representative

3-25-26  
Date

**Appendix K**

**CERTIFICATE OF COUNTY TAXES PAID**

**THE STATE OF TEXAS           §**  
**§**  
**COUNTY OF JACK               §**

I, \_\_\_\_\_, County Tax Assessor/Collector, of Jack County, Texas, do hereby certify that on the \_\_\_\_\_ day of \_\_\_\_\_, A.D., 2\_\_\_\_\_, that no taxes owed to Jack County are currently due and owing on the following tracts of land:

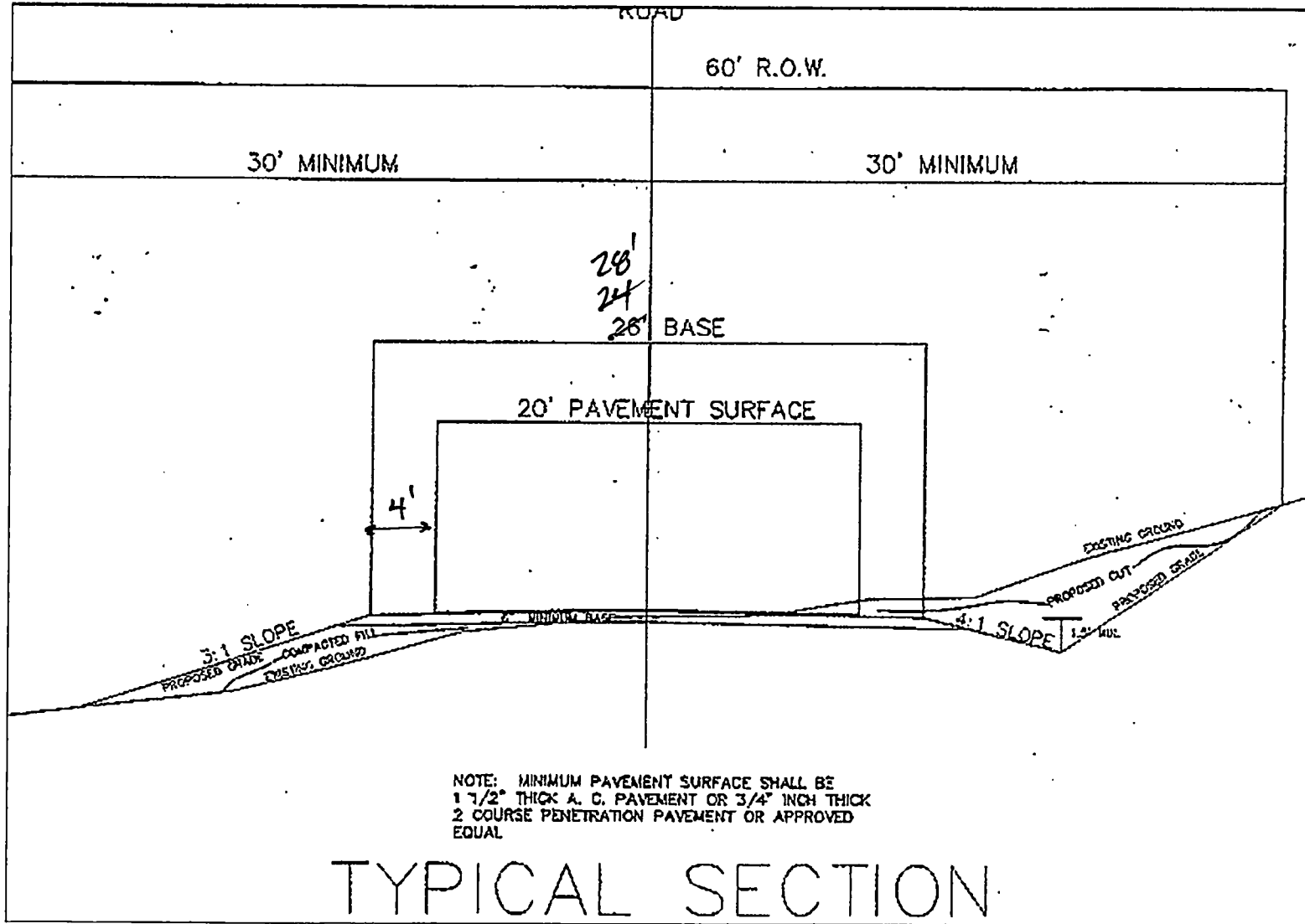
Identify all tracts or parcels within proposed subdivision:

**WITNESS MY HAND AND SEAL OF OFFICE** this the \_\_\_\_\_ day of \_\_\_\_\_, A.D., 20\_\_\_\_\_.

\_\_\_\_\_  
**COUNTY CLERK**  
**JACK COUNTY, TEXAS**

\_\_\_\_\_  
**COUNTY JUDGE**  
**JACK COUNTY, TEXAS**

Appendix O



98  
3-14-26

## Appendix P

### SUMMARY OF JACK COUNTY ROAD STANDARDS

Average Daily Traffic (one-way trips) **	0-1000	1001-2500	2501-5000	5001-15000
Functional Classification	Local Street	Minor Collector	Major Collector	Minor Arterial
Design Speed	25 mph	35 mph	45 mph	55 mph
Number of Lanes	2	2	2	4
ROW Width	60'	60'	70'	100'
Width of Traveled Way	20'	20'	28'	48'
Width of Shoulders	4'	5'	6'	8'
Minimum Centerline Radius	175'	375'	675'	975'
Minimum Tangent Length between Reverse Curves Or Compound Curves	75'	150'	300'	500'
Minimum Radius for Edge of Pavement At intersections	25'	25'	25'	25'
Intersecting Street Angle	80-100	80-100	80-100	80-100
Maximum Grade *	11%	10%	9%	8%
Minimum Street Centerline Offset at Adjacent Intersections	125'	125'	125'	125'
Minimum Stopping Sight Distance	175'	250'	350'	550'
Minimum Intersection Sight Distance	250'	350'	450'	550'
Steepest Ditch Fore Slope Grade	4:1	4:1	4:1	6:1
Flood Design (year event)	10	15	25	25

- Any deviation from these standards must be the subject of an approved variance. \*
- Lots that are restricted by plat note to one single-family residence shall be presumed to generate 10 one-way trips per day. Average daily traffic for all other lots shall be determined by the precinct commissioner of their designee. Factors to consider are lot size, other plat restrictions and the potential for future development. \*\*
- The entire side ditch shall be totally contained within the road right-of-way or a dedicated drainage easement. Guardrails shall be required wherever the ditch depth exceeds 8' from the edge of the shoulder to the bottom of the ditch on local streets, 6' from the edge of the shoulder to bottom of the ditch on minor collectors and 4' from the edge of the shoulder to the bottom of the ditch on all others larger than a minor collector.
- Any development generating more than 15000 average daily traffic counts will be designed according to TxDot standards.

**Appendix S  
Development Fees and Receipt**

The following are a list of development fees for Jack County. These fees are subject to change.

Plat without a designated floodplain: \$2000.00 + \$10.00 per lot

680 -

Plat in a designated floodplain: \$2500.00 + \$10.00 per lot

Final Plat: \$250.00

*Final File Fee 145.00*

Total Development Fees due with Application:	\$	_____
Inspection Fees pursuant to Section 2.8.4	\$	_____
Total Fees due:	\$	<u>2,975.00</u>

Receipt of Development and Inspection Fees:

On this date, the sum of \$ 2,975.00 was received and receipt given by the Treasurer of Jack County.

*Cara Smith*  
Jack County Treasurer *Assistant Treasurer*

MONTE MAGNESS CONSULTING LLC  
120 TARA LANE  
ALEDO TX 76008

1433

88-112/1113  
82

3/25/26

Date

CHECK ARMOR  
PAY PROTECTION

Pay to the  
Order of

Jack County

\$ 2,975.<sup>00</sup>

Two thousand nine hundred seventy five

Dollars



Photo  
Safe  
Deposit  
Details on back

FIRST  
FINANCIAL  
BANK

855-660-5862

For

Platby Fee

MP

⑆ 111301122⑆ 1433⑆ 82110076617⑆

Return to Drawer

INTOUCH CUSTOMER SERVICE

**PLAT ATTESTING FORM**

**Title 30 Texas Administrative Code, Section 230.1(b) and (c)(2)**

**Name of Proposed Subdivision:**      Stone Oak Preserve

Property Owner's Contact Information

Name: NLTP Jack County, LLP  
Address: 110 W I-20 Suite: 120, Weatherford, TX 76086  
Phone: 682-472-0212  
Email: mmagness@nlpllc.com

Plat Applicant's Contact Information

Name: Monte Magness  
Address: 110 W I-20 Suite: 120, Weatherford, TX 76086  
Phone: 682-472-0212  
Email: mmagness@nlpllc.com

**Required Additional Information:**

Has this Plat Attesting Form (TCEQ-20983) and the Certification of Groundwater Availability for Platting Form (TCEQ-20982) been provided to the following? Please check "YES" to verify:

1.      Municipal or county authority     YES
2.      Executive administrator of the Texas Water Development Board     YES

Please check "YES" or "N/A" to verify:

3.      Applicable groundwater conservation district(s)     YES     N/A

Name of GCD(s) - indicate N/A if not applicable: \_\_\_\_\_

Have copies of the information, estimates, data, calculations, determinations, and statements required by 30 TAC Sections 230.8 through 230.11 been provided to the following? Please check "YES" to confirm:

4.      Executive administrator of the Texas Water Development Board     YES

***Plat Attesting Form***

Please check "YES" or "N/A" to verify:

5. Applicable Groundwater Conservation District(s) (GCD)  YES  N/A

Name of GCD(s) - indicate N/A if not applicable: \_\_\_\_\_

---

**TWDB Contact Information:**

Executive Administrator  
Texas Water Development Board  
Groundwater Resources Division  
P.O. Box 13231  
Austin, Texas 78711-3231

Contact and other information for the Texas Water Development Board may be accessed on the following webpage:

- [www.twdb.texas.gov](http://www.twdb.texas.gov)

Contact and other information for GCDs within the state may be accessed on the following webpages:

- [https://www.twdb.texas.gov/groundwater/conservation\\_districts/index.asp](https://www.twdb.texas.gov/groundwater/conservation_districts/index.asp)
- <https://texasgroundwater.org/resources/gcd-index/>

**Certification Statement:**

"I, Monte Magness, the Plat Applicant, attest that the Plat Attesting Form (TCEQ-20983), the Certification of Groundwater Availability for Platting Form (TCEQ-20982), and copies of the information, estimates, data, calculations, and determinations required by Title 30, Texas Administrative Code, Chapter 230 have been provided."

Signature \_\_\_\_\_

Date 03/12/2026 \_\_\_\_\_

**TAX CERTIFICATE**

Please remit payment to:  
 Jack County Tax Office  
 Trasi Ogle, PCC, CTOP  
 100 N. Main Street, Ste 209  
 Jacksboro, TX 76458  
 Phone: (940)567-2352

Fee: 10.00  
 Certificate Number: 54734

**This is to certify that, after a careful check of the tax records of this office, the following delinquent taxes, penalties, interest and any known costs and expenses as provided by Tax Code Section 33.48 are due on the described property for the following taxing unit(s):**

Owner Interest: 1.000000  
 Owner: R975719  
 SOUTHARD FAMILY LAND LLC  
 661 CR 4191  
 DECATUR TX 76234

Parcel ID/Seq: 1573/1  
 Account #: 21237-00005-00100-000000  
 Legals: AB 1237 J E BURNS  
 2137 0000 0000 0025

Suit: No  
 Acres: 121.350  
 Land Value: \$ 985800  
 Pers Value: \$ 0  
 Imp Value: \$ 0  
 Ag/Timber: \$ 9280  
 HS Code:  
 Cat Code: D1  
 MTG/Loan: -

Property Address: FM 2127  
 MH Label:  
 MH Serial:

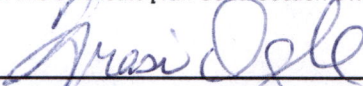
Abst/Subdiv: 1237  
 Block: Lot:


Year	Entity	Value	Original Tax	Tax Due	Discount	Penalty/Interest	Total Due
2025	01 - JACK COUNTY	9,280	\$33.23	\$0.00	\$0.00	\$0.00	\$0.00
2025	61 - JACK CO HOSPITAL DIST	9,280	\$28.05	\$0.00	\$0.00	\$0.00	\$0.00
2025	63 - JACK CO WCID #1	9,280	\$0.67	\$0.00	\$0.00	\$0.00	\$0.00
2025	65 - JACK COUNTY SPECIAL	9,280	\$7.79	\$0.00	\$0.00	\$0.00	\$0.00
<b>Totals:</b>			\$69.74	\$0.00	\$0.00	\$0.00	\$0.00
<b>Parcel Total:</b>			\$69.74	\$0.00	\$0.00	\$0.00	\$0.00

**PAID HISTORY (CURRENT TAX YEAR) 2025**

Jurisdiction	Tax	Discount	Penalty	Other Payment	Total Amount	Cod	Ref Number	Posting Date
01	\$33.23	\$(1.00)	0.00	\$0.00	\$32.23		2048	10/23/2025
61	\$28.05	\$(0.84)	0.00	\$0.00	\$27.21		2048	10/23/2025
63	\$0.67	\$(0.02)	0.00	\$0.00	\$0.65		2048	10/23/2025
65	\$7.79	\$(0.23)	0.00	\$0.00	\$7.56		2048	10/23/2025
	<b>\$69.74</b>	<b>\$(2.09)</b>	<b>\$0.00</b>	<b>\$0.00</b>	<b>\$67.65</b>			

If applicable, the above-described property has / is receiving special appraisal based on its use and additional rollback taxes may become due based on the provisions of the special appraisal (Comptroller Rule 9.3040) or property omitted from the appraisal roll as described under Tax Code Section 25.21 is not included in this certificate [Tax Code Section 31.08(b)].

sign here →   
 Authorized Officer of Collecting Office



03/17/2026

Date of Tax Certificate

Issued By: Trasi Ogle

Issued To: Swaim Engineering

Issued Date: 3/17/2026 10:33:50AM DPIYRMO: 202603

Pursuant to Tax Code Section 31.08, if a person transfers property accompanied by a tax certificate that erroneously indicates that no delinquent taxes, penalties or interest are due a taxing unit on the property or that fails to include property because of its omission from an appraisal roll, the taxing unit's tax lien on the property is extinguished and the purchaser of the property is absolved of liability to the taxing unit for delinquent taxes, penalties or interest on the property or for taxes based on omitted property. The person who was liable for the tax for the year the tax was imposed or the property was omitted remains personally liable for the tax and for any penalties or interest.

A tax certificate issued through fraud of collusion is void.

**TAX CERTIFICATE**

Please remit payment to:  
 Jack County Tax Office  
 Trasi Ogle, PCC, CTOP  
 100 N. Main Street, Ste 209  
 Jacksboro, TX 76458  
 Phone: (940)567-2352

Fee: 10.00  
 Certificate Number: 54733

**This is to certify that, after a careful check of the tax records of this office, the following delinquent taxes, penalties, interest and any known costs and expenses as provided by Tax Code Section 33.48 are due on the described property for the following taxing unit(s):**

Owner Interest: 1.000000  
 Owner: R975719  
 SOUTHARD FAMILY LAND LLC  
 661 CR 4191  
 DECATUR TX 76234

Parcel ID/Seq: 9786/1  
 Account #: 21052-00005-00100-000000  
 Legals: AB 1052 J E BURNS  
 21052 0000 0000 0429

Suit: No  
 Acres: 128.260  
 Land Value: \$ 1041920  
 Pers Value: \$ 0  
 Imp Value: \$ 348410  
 Ag/Timber: \$ 9160  
 HS Code:  
 Cat Code: D1/E  
 MTG/Loan: -

Property Address: FM 2127  
 MH Label:  
 MH Serial:


Abst/Subdiv: 1052  
 Block: Lot:

Year	Entity	Value	Original Tax	Tax Due	Discount	Penalty/Interest	Total Due
2025	01 - JACK COUNTY	365,690	\$1,309.62	\$0.00	\$0.00	\$0.00	\$0.00
2025	61 - JACK CO HOSPITAL DIST	365,690	\$1,105.24	\$0.00	\$0.00	\$0.00	\$0.00
2025	63 - JACK CO WCID #1	365,690	\$26.40	\$0.00	\$0.00	\$0.00	\$0.00
2025	65 - JACK COUNTY SPECIAL	365,690	\$306.89	\$0.00	\$0.00	\$0.00	\$0.00
Totals:			\$2,748.15	\$0.00	\$0.00	\$0.00	\$0.00
<b>Parcel Total:</b>			<b>\$2,748.15</b>	<b>\$0.00</b>	<b>\$0.00</b>	<b>\$0.00</b>	<b>\$0.00</b>

**PAID HISTORY (CURRENT TAX YEAR) 2025**

Jurisdiction	Tax	Discount	Penalty	Other Payment	Total Amount	Cod	Ref Number	Posting Date
01	\$1,309.62	\$(39.29)	0.00	\$0.00	\$1,270.33	2048		10/23/2025
61	\$1,105.24	\$(33.16)	0.00	\$0.00	\$1,072.08	2048		10/23/2025
63	\$26.40	\$(0.79)	0.00	\$0.00	\$25.61	2048		10/23/2025
65	\$306.89	\$(9.21)	0.00	\$0.00	\$297.68	2048		10/23/2025
<b>\$2,748.15</b>		<b>\$(82.45)</b>	<b>\$0.00</b>	<b>\$0.00</b>	<b>\$2,665.70</b>			

If applicable, the above-described property has / is receiving special appraisal based on its use, and additional rollback taxes may become due based on the provisions of the special appraisal (Comptroller Rule 9.3040) or property omitted from the appraisal roll as described under Tax Code Section 25.21 is not included in this certificate [Tax Code Section 31.08(b)].

sign here →   
 Authorized Officer of Collecting Office



03/17/2026

Date of Tax Certificate

Issued By: Trasi Ogle  
 Issued To: Swaim Engineering  
 Issued Date: 3/17/2026 10:28:15AM      DPIYRMO: 202603

Pursuant to Tax Code Section 31.08, if a person transfers property accompanied by a tax certificate that erroneously indicates that no delinquent taxes, penalties or interest are due a taxing unit on the property or that fails to include property because of its omission from an appraisal roll, the taxing unit's tax lien on the property is extinguished and the purchaser of the property is absolved of liability to the taxing unit for delinquent taxes, penalties or interest on the property or for taxes based on omitted property. The person who was liable for the tax for the year the tax was imposed or the property was omitted remains personally liable for the tax and for any penalties or interest.

A tax certificate issued through fraud of collusion is void.

**TAX CERTIFICATE**

Please remit payment to:  
 Jack County Tax Office  
 Trasi Ogle, PCC, CTOP  
 100 N. Main Street, Ste 209  
 Jacksboro, TX 76458  
 Phone: (940)567-2352

Fee: 10.00  
 Certificate Number: 54732

**This is to certify that, after a careful check of the tax records of this office, the following delinquent taxes, penalties, interest and any known costs and expenses as provided by Tax Code Section 33.48 are due on the described property for the following taxing unit(s):**

Owner Interest: 1.000000  
 Owner: R975719  
 SOUTHARD FAMILY LAND LLC  
 661 CR 4191  
 DECATUR TX 76234

Parcel ID/Seq: 11791/1  
 Account #: 21052-00005-00101-000000  
 Legals: AB 1052 J E BURNS  
 21052 0000 0000 0430

Suit: No  
 Acres: 10.560  
 Land Value: \$ 85780  
 Pers Value: \$ 0  
 Imp Value: \$ 0  
 Ag/Timber: \$ 760  
 HS Code:  
 Cat Code: D1  
 MTG/Loan: -

Property FM 2127  
 Address:  
 MH Label:  
 MH Serial:

Abst/Subdiv: 1052  
 Block: Lot:


Year	Entity	Value	Original Tax	Tax Due	Discount	Penalty/Interest	Total Due
2025	01 - JACK COUNTY	760	\$2.72	\$0.00	\$0.00	\$0.00	\$0.00
2025	61 - JACK CO HOSPITAL DIST	760	\$2.30	\$0.00	\$0.00	\$0.00	\$0.00
2025	63 - JACK CO WCID #1	760	\$0.05	\$0.00	\$0.00	\$0.00	\$0.00
2025	65 - JACK COUNTY SPECIAL	760	\$0.64	\$0.00	\$0.00	\$0.00	\$0.00
Totals:			\$5.71	\$0.00	\$0.00	\$0.00	\$0.00

**Parcel Total: \$5.71 \$0.00 \$0.00 \$0.00 \$0.00**

**PAID HISTORY (CURRENT TAX YEAR) 2025**

Jurisdiction	Tax	Discount	Penalty	Other Payment	Total Amount	Cod	Ref Number	Posting Date
01	\$2.72	\$(0.08)	0.00	\$0.00	\$2.64	2048		10/23/2025
61	\$2.30	\$(0.07)	0.00	\$0.00	\$2.23	2048		10/23/2025
63	\$0.05	\$0.00	0.00	\$0.00	\$0.05	2048		10/23/2025
65	\$0.64	\$(0.02)	0.00	\$0.00	\$0.62	2048		10/23/2025
<b>\$5.71</b>		<b>\$(0.17)</b>	<b>\$0.00</b>	<b>\$0.00</b>	<b>\$5.54</b>			

*If applicable, the above-described property has / is receiving special appraisal based on its use, and additional rollback taxes may become due based on the provisions of the special appraisal (Comptroller Rule 9.3040) or property omitted from the appraisal roll as described under Tax Code Section 25.21 is not included in this certificate [Tax Code Section 31.08(b)].*

sign here →   
 Authorized Officer of Collecting Office



03/17/2026

Date of Tax Certificate

Issued By: Trasi Ogle

Issued To: Swaim Engineering

Issued Date: 3/17/2026 10:27:37AM

DPIYRMO: 202603

Pursuant to Tax Code Section 31.08, if a person transfers property accompanied by a tax certificate that erroneously indicates that no delinquent taxes, penalties or interest are due a taxing unit on the property or that fails to include property because of its omission from an appraisal roll, the taxing unit's tax lien on the property is extinguished and the purchaser of the property is absolved of liability to the taxing unit for delinquent taxes, penalties or interest on the property or for taxes based on omitted property. The person who was liable for the tax for the year the tax was imposed or the property was omitted remains personally liable for the tax and for any penalties or interest.

A tax certificate issued through fraud of collusion is void.

**TAX CERTIFICATE**

Please remit payment to:  
 Jack County Tax Office  
 Trasi Ogle, PCC, CTOP  
 100 N. Main Street, Ste 209  
 Jacksboro, TX 76458  
 Phone: (940)567-2352

Fee: 10.00  
 Certificate Number: 54731

**This is to certify that, after a careful check of the tax records of this office, the following delinquent taxes, penalties, interest and any known costs and expenses as provided by Tax Code Section 33.48 are due on the described property for the following taxing unit(s):**

Owner Interest: 1.000000  
 Owner: R975719  
 SOUTHARD FAMILY LAND LLC  
 661 CR 4191  
 DECATUR TX 76234

Parcel ID/Seq: 11790/1  
 Account #: 21052-00005-00102-000000  
 Legals: AB 1052 J E BURNS  
 21052 0000 0003 0000

Suit: No  
 Acres: 10.560  
 Land Value: \$ 85780  
 Pers Value: \$ 0  
 Imp Value: \$ 0  
 Ag/Timber: \$ 760  
 HS Code:  
 Cat Code: D1  
 MTG/Loan: -

Property Address: FM 2127  
 MH Label:  
 MH Serial:

Abst/Subdiv: 1052  
 Block: Lot:


Year	Entity	Value	Original Tax	Tax Due	Discount	Penalty/Interest	Total Due
2025	01 - JACK COUNTY	760	\$2.72	\$0.00	\$0.00	\$0.00	\$0.00
2025	61 - JACK CO HOSPITAL DIST	760	\$2.30	\$0.00	\$0.00	\$0.00	\$0.00
2025	63 - JACK CO WCID #1	760	\$0.05	\$0.00	\$0.00	\$0.00	\$0.00
2025	65 - JACK COUNTY SPECIAL	760	\$0.64	\$0.00	\$0.00	\$0.00	\$0.00
Totals:			\$5.71	\$0.00	\$0.00	\$0.00	\$0.00

**Parcel Total: \$5.71 \$0.00 \$0.00 \$0.00 \$0.00**

**PAID HISTORY (CURRENT TAX YEAR) 2025**

Jurisdiction	Tax	Discount	Penalty	Other Payment	Total Amount	Cod	Ref Number	Posting Date
01	\$2.72	\$(0.08)	0.00	\$0.00	\$2.64	2048		10/23/2025
61	\$2.30	\$(0.07)	0.00	\$0.00	\$2.23	2048		10/23/2025
63	\$0.05	\$0.00	0.00	\$0.00	\$0.05	2048		10/23/2025
65	\$0.64	\$(0.02)	0.00	\$0.00	\$0.62	2048		10/23/2025
<b>\$5.71</b>		<b>\$(0.17)</b>	<b>\$0.00</b>	<b>\$0.00</b>	<b>\$5.54</b>			

If applicable, the above-described property has / is receiving special appraisal based on its use, and additional rollback taxes may become due based on the provisions of the special appraisal (Comptroller Rule 9.3040) or property omitted from the appraisal roll as described under Tax Code Section 25.21 is not included in this certificate [Tax Code Section 31.08(b)].

sign here →   
 Authorized Officer of Collecting Office

03/17/2026

Date of Tax Certificate

Issued By: Trasi Ogle

Issued To: Swaim Engineering

Issued Date: 3/17/2026 10:26:43AM

DPIYRMO: 202603



Pursuant to Tax Code Section 31.08, if a person transfers property accompanied by a tax certificate that erroneously indicates that no delinquent taxes, penalties or interest are due a taxing unit on the property or that fails to include property because of its omission from an appraisal roll, the taxing unit's tax lien on the property is extinguished and the purchaser of the property is absolved of liability to the taxing unit for delinquent taxes, penalties or interest on the property or for taxes based on omitted property. The person who was liable for the tax for the year the tax was imposed or the property was omitted remains personally liable for the tax and for any penalties or interest.

A tax certificate issued through fraud of collusion is void.



## CERTIFICATION OF GROUNDWATER AVAILABILITY FOR PLATTING FORM

**Use of this form:** This form was developed by TCEQ consistent with 30 Texas Administrative Code, Chapter 230. The purpose of the form is to certify that adequate groundwater is available beneath a subdivision if that groundwater will be used to supply water to the subdivision.

The form must be submitted by plat applicants and certified by a Texas licensed professional engineer or Texas licensed professional geoscientist as part of an application to a platting authority. The platting authority could be a municipal authority pursuant to Texas Local Government Code (TLGC) Section 212.0101 or a county authority pursuant to TLGC 232.0032.

The form and 30 TAC Chapter 230 do not replace state or federal requirements applicable to public drinking water systems nor the authority of counties or groundwater conservation districts under the Texas Water Code.

For any questions regarding this form, contact the TCEQ Water Availability Division, Groundwater Planning and Assessment Team at [GPAT@tceq.texas.gov](mailto:GPAT@tceq.texas.gov) or by phone at (512) 239-4600.



## Certification of Groundwater Availability for Platting Form

### Administrative Information, 30 TAC 230.4

1. Name of Proposed Subdivision:

Stone Oak Preserve

2. Any Previous Names that Identify the Tract of Land:

John E. Burns Survey A-1052 152.30 acres  
John E. Burns Survey A-1237 112.50 acres

3. Property Owner(s) Information:

Name: NLPL Jack County, LLP

Address: 110 W I-20 Suite: 120, Weatherford, TX 76086

Phone: 682-472-0212

Fax: \_\_\_\_\_

Email: mmagness@nlpllc.com

4. Plat Applicant Information:

Name: Monte Magness

Address: 110 W I-20 Suite: 120, Weatherford, TX 76086

Phone: 682-472-0212

Fax: \_\_\_\_\_

Email: mmagness@nlpllc.com

5. Licensed Professional Engineer or Geoscientist Information:

Name: Bryan Erwin

Address: 6991 Fm 4, Jacksboro, TX 76458

Phone: 940-567-5708

Fax: \_\_\_\_\_

Email: bryan@erwindrilling.com

Certificate / License Number: TX PE 109851

6. Location and Property Description of Proposed Subdivision:

This property is made up of 268.44 acres ranging from heavily wooded areas to open pastures. The property has Southern frontage along Hwy 2127 and is located 11 miles SW of Bowie, TX in Jack County.

7. Tax Assessor Parcel Number(s).

Book: \_\_\_\_\_

Map: \_\_\_\_\_

Parcel: 1573, 9786, 11791, 11790, 11789

8. Groundwater Conservation District Information:

Name: N/A

Address: \_\_\_\_\_

Phone: \_\_\_\_\_ Fax: \_\_\_\_\_

Email: \_\_\_\_\_

**Proposed Subdivision Information, 30 TAC 230.5**

9. Purpose of Proposed Subdivision (single family/multi-family residential, non-residential, commercial, other):

Single family residential

If "Other," explain:

10. Size of Proposed Subdivision (in acres): 268.44

11. Number of Proposed Lots: 68

12. Average Size of Proposed Lots (in acres): 3.66

13. Anticipated Method of Water Distribution (check all that apply). If any options related to PWS are checked below, number 14 must be answered YES.

Expansion of Existing Public Water System (PWS)

New (Proposed) PWS System

Individual Water Wells to Serve Individual Lots

Combination of Methods (Describe below)

Description, if needed:

14. If PWS is anticipated, a written application for service for existing water providers within a one-half mile radius must be attached to this form (30 TAC 230.5(f)). Is this application for service for existing water providers attached to this form?

YES     N/A

15. Additional Information, if required by the municipal or county authority:

**Projected Water Demand Estimate, 30 TAC 230.6**

16. Residential Water Demand estimate at Full Build Out (includes both single family and multi-family residential): \_\_\_\_\_

- a. Number of Proposed Housing Units (single and multi-family): 68
- b. Average Number of Persons Per Housing Unit: 2.87
- c. Volume of Water Required Per Person Per Day (gallons): 101.89
- d. Water Demand Per Housing Unit Per Year (acre-feet): 0.328
- e. Total Expected Residential Water Demand Per Year (acre-feet): 22.3

17. Non-Residential Water Demand Estimate at Full Build-Out (acre-feet/year): \_\_\_\_\_

a. Type(s) of Non-Residential Water Use(s):

Irrigation, small livestock watering.

b. Water Demand Per Type Per Year (acre-feet):

250 gpd/lot = 19 ac-ft

18. Total Water Demand Estimate at Full Build-Out (acre-feet/year): 41.3

19. Sources of Information Used for Demand Estimates:

Chapter 3: Population & Water Demand projections for DFW  
US Census, TWDB

**General Groundwater Resource Information, 30 TAC 230.7**

20. Identify and describe the aquifer(s) that underlie(s) the proposed subdivision, using Texas Water Development Board (TWDB) names:

Cross Timbers minor aquifer. Ref TWDB

Note: Users may refer to the most recent State Water Plan, Groundwater Management Area Desired Future Condition adoption, and Groundwater Availability Model to obtain general information pertaining to the state's aquifers. The State Water Plan is available on TWDB's webpage at:  
<https://www.twdb.texas.gov/waterplanning/swp/index.asp>

**Obtaining Site-Specific Groundwater Data, 30 TAC 230.8**

Answer by checking YES or NO for each of the following questions. For any "NO" response, please provide an explanation in question number 45.

21.  YES  NO Have all known existing, abandoned, and inoperative wells within the proposed subdivision been located, identified, and shown on the plat as required under 30 TAC 230.8(b)?
22.  YES  NO Were the geologic and groundwater resource factors identified under 30 TAC 230.7(b) considered in planning and designing the aquifer test required under 30 TAC 230.8(c)?
23.  YES  NO Have test and observation wells been located, drilled, logged, completed, developed, and shown on the plat as required by 30 TAC 230.8(c)(1) through (4)?
24.  YES  NO Have all reasonable precautions been taken to ensure that contaminants do not reach the subsurface environment and that undesirable groundwater has been confined to the zone(s) of origin (30 TAC 230.8(c)(5))?
25.  YES  NO Has an aquifer test been conducted which meets the requirements of 30 TAC 230.8(c)(1) and (6)?
26.  YES  NO Were existing wells or previous aquifer test data used?
27.  YES  NO If YES to number 26, did they meet the requirements of 30 TAC 230.8(c)(7)?  
If NO to number 26, check  N/A.
28.  YES  NO Were additional observation wells or aquifer testing utilized?

**Note:** If the anticipated method of water distribution for the proposed subdivision is expansion of an existing public water system (PWS) or a new PWS, site-specific groundwater data shall be developed under the requirements of 30 TAC, Chapter 290, Subchapter D, *Rules and Regulations for Public Water Systems*, and the applicable information and correspondence developed in meeting those requirements shall be attached to this form pursuant to 30 TAC 230.8(a). Per 230.8(c) the aquifer test must provide sufficient information to allow evaluation of each aquifer that is being considered as a source of residential and non-residential water supply for the proposed subdivision.

**Determination of Groundwater Quality, 30 TAC 230.9**

Answer by checking YES or NO for each of the following questions. For any "NO" response, please provide an explanation in question number 45.

- 29.  YES  NO Have water quality samples been collected as required by 30 TAC 230.9?
- 30.  YES  NO Has a water quality analysis been performed which meets the requirements of 30 TAC 230.9?

**Determination of Groundwater Availability, 30 TAC 230.10**

Complete the following by filling in the blanks or answering YES, NO, or N/A as applicable. For any NO or N/A, please provide explanation on number 45.

- 31.  YES  NO Have the aquifer parameters required by 30 TAC 230.10(c) been determined?
- 32. If YES, provide the aquifer parameters as determined, including units as applicable (check here if a. through h. below are N/A: ):
  - a. Rate of yield and drawdown: 21 gpm / 68.7 ft of drawdown after 24 hrs
  - b. Specific capacity: 0.31 gpm/ft
  - c. Efficiency of the pumped well: 37%
  - d. Transmissivity: 220.4 ft<sup>2</sup>/day
  - e. Coefficient of storage: 0.0001396
  - f. Hydraulic conductivity: 4.41 ft<sup>2</sup>/day
  - g. Were any recharge or barrier boundaries detected?  YES  NO

If YES, please describe:

- h. Thickness of aquifer(s): 50 ft

33.  YES  NO Have time-drawdown determinations been calculated as required under 30 TAC 230.10(d)(1)?
34.  YES  NO Have distance-drawdown determinations been calculated as required under 30 TAC 230.10(d)(2)?
35.  YES  NO Have well interference determinations been made as required under 30 TAC 230.10(d)(3)?
36.  YES  NO Has the anticipated method of water delivery, the annual groundwater demand estimates at full build out, and geologic and groundwater information been taken into account in making these determinations?
37.  YES  NO Has the water quality analysis required under 30 TAC 230.9 been compared to primary and secondary public drinking water standards as required under 30 TAC 230.10(e)?
38.  YES  NO Does the concentration of any analyzed constituent exceed the standards?

If YES, list the constituent(s) and concentration measure(s) that exceed standards:

Iron 0.357 ppm > 0.300 ppm, Manganese 0.1338 > 0.05, Presence of coliform

**Groundwater Availability and Usability Statements, 30 TAC 230.11(a) and (b)**

Complete the following by filling in the blanks or answering YES/NO as applicable. For any "NO" response, please provide an explanation in question number 45:

39. Drawdown of the aquifer at the pumped well(s) is estimated to be 45.4 feet over a ten-year period and 47.4 feet over a 30-year period.
40. Drawdown of the aquifer at the property boundary is estimated to be 27.5 feet over a ten-year period and 29.5 feet over a 30-year period.
41. The distance from the pumped well(s) to the outer edges of the cone(s)-of-depression is estimated to be 6,865 feet over a ten-year period and 11,891 feet over a 30-year period.
42. The recommended minimum spacing limit between wells is 250 feet with a recommended well yield of 17.3 gallons per minute per well.
43. Available groundwater is of sufficient quality to meet the intended use of the platted subdivision.  YES  NO
44. The groundwater availability determination does not consider the following conditions (identify any assumptions or uncertainties that are inherent in the groundwater availability determination):

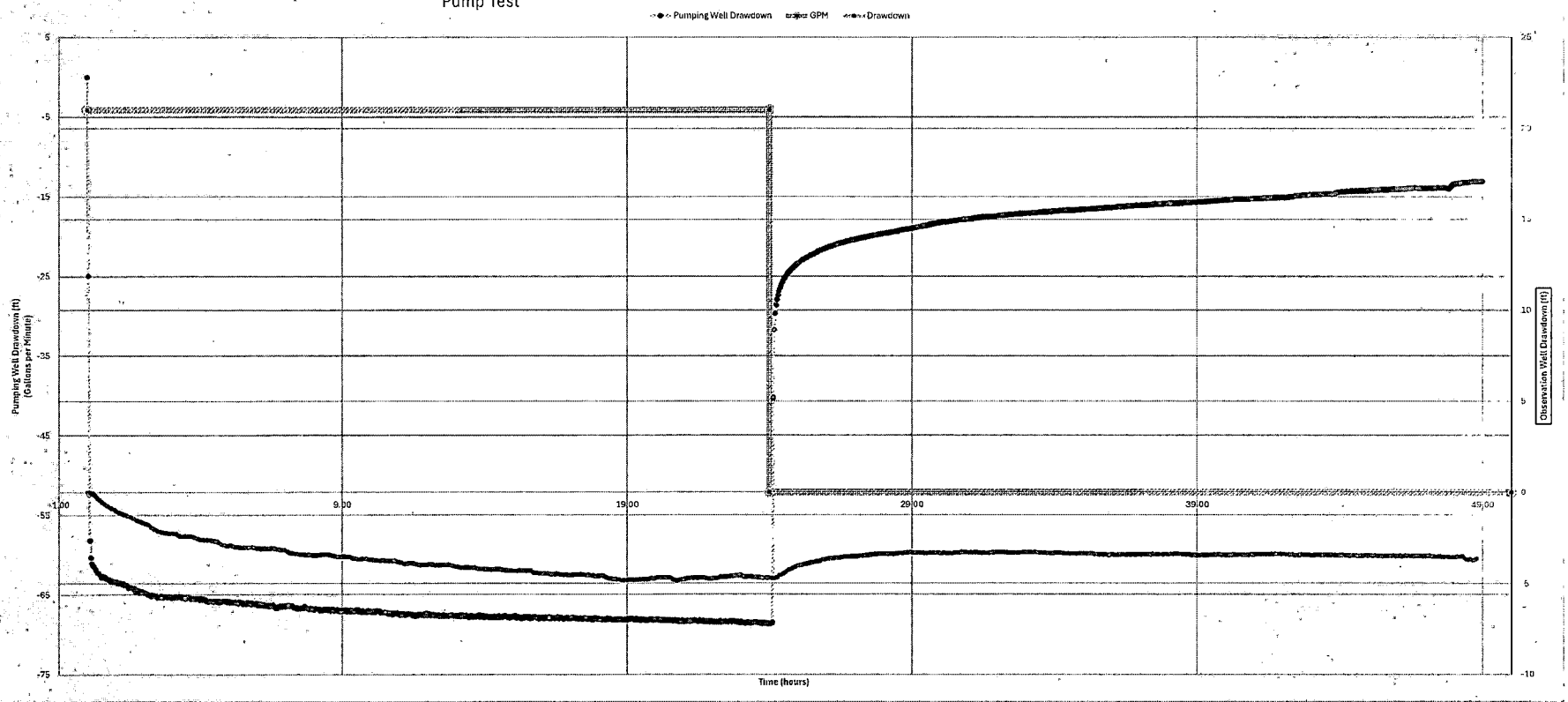
Future development on the adjacent properties. Possible heavy pumping that could occur due to no production regulation.

TCEQ Certification Form: Groundwater Availability for Platting

45. Provide explanation for any NO or N/A answered in any section above, and include the associated question number:

A large, empty rectangular box with a thin black border, intended for the user to provide an explanation for any 'NO' or 'N/A' answers given in previous sections of the form. The box is currently blank.

# Pump Test



**Certification of Groundwater Availability (30 TAC 230.11(c))**

***Must be signed by a Texas Licensed Professional Engineer or a Texas Licensed Professional Geoscientist.***

46. I, Bryan Erwin, a


- Texas Licensed Professional Engineer,
- Texas Licensed Professional Geoscientist,

license number 109851, based on best professional judgment, current groundwater conditions, and the information developed and presented in this form, certify that adequate groundwater is available from the underlying aquifer(s) to supply the anticipated use of the proposed subdivision.

Signature Bryan Erwin

Date 3/12/2026

(affix seal)



10 Year Cone of Depression (ft.)	6865
30 Year Cone of Depression (ft.)	11,891

\*outer edges are calculated at 10 ft. of drawdown

### OSE Inverse Theis Calculator

This application allows one to input 5 of the following 6 parameters to predict the 6th (with pumping; pumping rate (select units of gpm or acre-feet/yr); Distance (select units of feet values, there is not a unique solution for Transmissivity).

Please select the parameter to be determined and enter the other parameter values:

- Transmissivity   gpd/ft  ft<sup>2</sup>/d
- Storage Coefficient
- Pumping Rate   gpm  acre-ft/yr
- Time   years  days
- Distance   feet  miles
- Drawdown (feet)

**Calculate** The distance from the pumping well is 6865.06 feet (1.30 miles)

### OSE Inverse Theis Calculator

This application allows one to input 5 of the following 6 parameters to predict the 6th (with pumping; pumping rate (select units of gpm or acre-feet/yr); Distance (select units of feet values, there is not a unique solution for Transmissivity).

Please select the parameter to be determined and enter the other parameter values:

- Transmissivity   gpd/ft  ft<sup>2</sup>/d
- Storage Coefficient
- Pumping Rate   gpm  acre-ft/yr
- Time   years  days
- Distance   feet  miles
- Drawdown (feet)

**Calculate** The distance from the pumping well is 11890.62 feet (2.25 miles)

Well Depth (ft)	260 ft
Static Water Level (ft below ground surface)	90
Aquifer Thickness b (ft)	50
Transmissivity (ft <sup>2</sup> /day)	220.4
Storativity	0.0001396
Hydraulic Conductivity K (ft/d)	4.41

	Casing	Hole	Pump
r <sub>c</sub>	0.166667	4	7.875
r <sub>eq</sub>	0.148438		3.5625
r <sub>p</sub>			
r <sub>w</sub>	0.328125		

<b>Proposed Subdivision Name</b>	Stone Oak Preserve
<b>Subdivision Size (in acres)</b>	260
<b>Number of Lots</b>	68
<b>Average Lot Size (exlcuding roads)</b>	3.66
<b>Persons per lot (assumed)</b>	2.87
<b>Public useage per Capita (GPD)</b>	101.89
<b>GPD/Lot</b>	292.4243
<b>GPY/Lot</b>	106734.8695
<b>Ac-Ft/Yr</b>	0.328
<b>Total Per Capita Demand Ac-Ft/Yr</b>	22.27
<b>Non per capita usage per lot (assumed, GPD/Lot)</b>	250
<b>GPY/Lot</b>	91250
<b>Total other usage Ac-Ft/Yr</b>	19.04
<b>Total Usage, AC-Ft/YR</b>	41.32

Drawdown ft. (10 years)	45.41
Discharge (Ac-ft/yr)	41.32
Transmissivity (ft <sup>2</sup> /d)	220.4
Storativity	0.0001396
Time (years)	10
distance (ft.)	0.328

## OSE Inverse Theis Calculator

This application allows one to input 5 of the following 6 parameters to predict the 6th (with pumping; pumping rate (select units of gpm or acre-feet/yr); Distance (select units of feet or miles), there is not a unique solution for Transmissivity.

Please select the parameter to be determined and enter the the other parameter values:

- Transmissivity   gpd/ft  ft<sup>2</sup>/d
- Storage Coefficient
- Pumping Rate   gpm  acre-ft/yr
- Time   years  days
- Distance   feet  miles
- Drawdown (feet)

**Calculate** The drawdown is 45.41 feet

Drawdown ft. (30 years)	47.37
Discharge (Ac-ft/yr)	41.32
Transmissivity (ft <sup>2</sup> /d)	220.4
Storativity	0.0001396
Time (years)	30
distance (ft.)	0.167

## OSE Inverse Theis Calculator

This application allows one to input 5 of the following 6 parameters to predict the 6th (with pumping; pumping rate (select units of gpm or acre-feet/yr); Distance (select units of feet or miles), there is not a unique solution for Transmissivity.

Please select the parameter to be determined and enter the the other parameter values:

- Transmissivity   gpd/ft  ft<sup>2</sup>/d
- Storage Coefficient
- Pumping Rate   gpm  acre-ft/yr
- Time   years  days
- Distance   feet  miles
- Drawdown (feet)

**Calculate** The drawdown is 47.37 feet

Well Efficiency = Expected Drawdown / Observed Drawdown	
Observed Drawdown (ft.)	68.71
Discharge (Q)	21.00
Transmissivity ft <sup>2</sup> /d	220.4
Storativity	0.0001396
Time d (@Max Drawdown)	1
Well Radius (ft.)	0.328125
Expected Drawdown (ft.)	25.27
Well Efficiency	36.78%

## OSE Inverse Theis Calculator

This application allows one to input 5 of the following 6 parameters to predict the pumping; pumping rate (select units of gpm or acre-feet/yr); Distance (select units, there is not a unique solution for Transmissivity).

Please select the parameter to be determined and enter the other parameter values.

- Transmissivity   gpd/ft  ft<sup>2</sup>/d  
 Storage Coefficient   
 Pumping Rate   gpm  acre-ft/yr  
 Time   years  days  
 Distance   feet  miles  
 Drawdown (feet)

**Calculate** The drawdown is 25.27 feet

Equipment	Brand	Model
Water Level Meter	In-Situ	Level Troll 400
Flow Meter	Assured Automation	1" Turbine

	Standard	Sample
Chloride	300	70.7
Conductivity (indicator of TDS only)	na	816
Flouride	2	0.5
Iron	0.3	0.357
Nitrate (as nitrogen)	10	<0.10
Manganese	0.05	0.1338
pH	>7.0	7.3
Sulfate	300	64.3
Total Hardness (quality issue not health)	500	299
Total Dissolved Solids	1000	486
Presence/Absence of total coliform Bacteria	Absence	Presence

Result

Ok

Ok

Ok

NG Can cause staining, treat w/softener

Ok

NG Can cause staining, treat w/softener

Ok

Ok

Ok

Ok

NG Chlorinate and retest

## STATE OF TEXAS WELL REPORT for Tracking #716793

Owner: <b>National Land Partners, LLC</b>	Owner Well #: <b>2</b>
Address: <b>5902 W HWY 199 Springtown, TX 76082</b>	Grid #: <b>19-33-4</b>
Well Location: <b>11710 FM 2171 Bowie, TX 76230</b>	Latitude: <b>33° 26' 51.65" N</b>
Well County: <b>Jack</b>	Longitude: <b>097° 59' 36.42" W</b>
	Elevation: <b>1214 ft. above sea level</b>

Type of Work: <b>New Well</b>	Proposed Use: <b>Domestic</b>
-------------------------------	-------------------------------

Drilling Start Date: **2/9/2026**      Drilling End Date: **2/9/2026**

	<i>Diameter (in.)</i>	<i>Top Depth (ft.)</i>	<i>Bottom Depth (ft.)</i>
Borehole:	<b>7.875</b>	<b>0</b>	<b>260</b>

Drilling Method: **Air Rotary**

Borehole Completion: **Filter Packed**

	<i>Top Depth (ft.)</i>	<i>Bottom Depth (ft.)</i>	<i>Filter Material</i>	<i>Size</i>
Filter Pack Intervals:	<b>10</b>	<b>110</b>	<b>Gravel</b>	<b>3/8</b>

	<i>Top Depth (ft.)</i>	<i>Bottom Depth (ft.)</i>	<i>Description (number of sacks &amp; material)</i>
Annular Seal Data:	<b>0</b>	<b>4</b>	<b>Cement 2 Bags/Sacks</b>
	<b>4</b>	<b>10</b>	<b>Bentonite 2 Bags/Sacks</b>
	<b>110</b>	<b>120</b>	<b>Bentonite 3 Bags/Sacks</b>

Seal Method: **Poured**

Distance to Property Line (ft.): **150+**

Sealed By: **Driller**

Distance to Septic Field or other concentrated contamination (ft.): **None**

Variance Number: **N/A**

Distance to Septic Tank (ft.): **None**

Method of Verification: **Tape**

Surface Completion: <b>Surface Sleeve Installed</b>	<b>Surface Completion by Driller</b>
---	--------------------------------------

Water Level: **No Data**

Packers: **No Data**

Type of Pump: **Submersible**

Well Tests: **Estimated**      **Yield: 60 GPM**

Water Quality: Strata Depth (ft.)  
170 - 220

Water Type  
No Data

Chemical Analysis Made: No

Did the driller knowingly penetrate any strata which contained injurious constituents?: No

Certification Data: The driller certified that the driller drilled this well (or the well was drilled under the driller's direct supervision) and that each and all of the statements herein are true and correct. The driller understood that failure to complete the required items will result in the report(s) being returned for completion and resubmittal.

Company Information: Erwin Water Well Drilling  
6991 FM 4  
Jacksboro, TX 76458

Driller Name: Henry Erwin

License Number: 2555

Apprentice Name: Carlos Banuelos

Comments: No Data

Lithology:  
DESCRIPTION & COLOR OF FORMATION MATERIAL

Top (ft.)	Bottom (ft.)	Description
0	10	Sandy Red Clay
10	30	Yellow Sandy Clay
30	35	Gray Shale
35	68	Sand
68	97	Red Clay
97	103	Gray and Green Sandy Shale
103	110	Gray and Red Clay Layers
110	130	Gray Shale
130	138	Sandy Shale
138	142	Lime
142	165	Gray Clay
165	170	Sandy Shale
170	210	Sand
210	220	Conglomerate
220	236	Gray and Red Shale Layers
236	239	Sand
239	242	Sand Rock

Casing:  
BLANK PIPE & WELL SCREEN DATA

Dia (in.)	Type	Material	Sch./Gage	Top (ft.)	Bottom (ft.)
4	Blank	New Plastic (PVC)	40	0	220
4	Screen	New Plastic (PVC)	40 0.020	220	260

242	252	Lime
252	260	Gray Shale

---

**IMPORTANT NOTICE FOR PERSONS HAVING WELLS DRILLED CONCERNING CONFIDENTIALITY**

TEX. OCC. CODE Title 12, Chapter 1901.251, authorizes the owner (owner or the person for whom the well was drilled) to keep information in Well Reports confidential. The Department shall hold the contents of the well log confidential and not a matter of public record if it receives, by certified mail, a written request to do so from the owner.

Please include the report's Tracking Number on your written request.

**Texas Department of Licensing and Regulation  
P.O. Box 12157  
Austin, TX 78711  
(512) 334-5540**

## STATE OF TEXAS WELL REPORT for Tracking #716792

Owner:	National Land Partners, LLC	Owner Well #:	No Data
Address:	5902 W HWY 199 Springtown, TX 76082	Grid #:	19-33-4
Well Location:	11710 FM 2171 Bowie, TX 76230	Latitude:	33° 26' 50.89" N
Well County:	Jack	Longitude:	097° 59' 40.13" W
		Elevation:	1214 ft. above sea level

Type of Work: <b>New Well</b>	Proposed Use: <b>Domestic</b>
-------------------------------	-------------------------------

Drilling Start Date: **2/6/2026**      Drilling End Date: **2/6/2026**

	Diameter (in.)	Top Depth (ft.)	Bottom Depth (ft.)
Borehole:	<b>7.875</b>	<b>0</b>	<b>260</b>

Drilling Method: **Air Rotary**

Borehole Completion: **Filter Packed**

	Top Depth (ft.)	Bottom Depth (ft.)	Filter Material	Size
Filter Pack Intervals:	<b>120</b>	<b>260</b>	<b>Gravel</b>	<b>3/8</b>

	Top Depth (ft.)	Bottom Depth (ft.)	Description (number of sacks & material)
Annular Seal Data:	<b>0</b>	<b>4</b>	<b>Cement 2 Bags/Sacks</b>
	<b>4</b>	<b>10</b>	<b>Bentonite 2 Bags/Sacks</b>
	<b>110</b>	<b>120</b>	<b>Bentonite 3 Bags/Sacks</b>

Seal Method: **Poured**

Distance to Property Line (ft.): **150++**

Sealed By: **Driller**

Distance to Septic Field or other concentrated contamination (ft.): **None**

Variance Number: **N/A**

Distance to Septic Tank (ft.): **None**

Method of Verification: **Tape**

Surface Completion: <b>Surface Sleeve Installed</b>	<b>Surface Completion by Driller</b>
---	--------------------------------------

Water Level: **No Data**

Packers: **No Data**

Type of Pump: **Submersible**

Well Tests: **Estimated**      Yield: **60 GPM**

Water Quality:

Strata Depth (ft.)	Water Type
170 - 220	No Data

Chemical Analysis Made: **No**

Did the driller knowingly penetrate any strata which contained injurious constituents?: **No**

Certification Data: The driller certified that the driller drilled this well (or the well was drilled under the driller's direct supervision) and that each and all of the statements herein are true and correct. The driller understood that failure to complete the required items will result in the report(s) being returned for completion and resubmittal.

Company Information: **Erwin Water Well Drilling**  
**6991 FM 4**  
**Jacksboro, TX 76458**

Driller Name: **Henry Erwin**

License Number: **2555**

Apprentice Name: **Carlos Banuelos**

Comments: **No Data**

Lithology:  
DESCRIPTION & COLOR OF FORMATION MATERIAL

Top (ft.)	Bottom (ft.)	Description
0	10	Sandy Red Clay
10	30	Yellow Sandy Clay
30	33	Gray Shale
33	68	Sand and Conglomerate
68	97	Red Clay
97	105	Gray and Green Sandy Shale
105	120	Red Shale
120	130	Gray Shale
130	137	Sandy Shale
137	165	Gray Clay
165	170	Sandy Shale
170	210	Sand
210	220	Conglomerate
220	237	Gray and Red Shale Layers
237	245	Sand
245	254	Lime
254	260	Gray Shale

Casing:  
BLANK PIPE & WELL SCREEN DATA

Dia (in.)	Type	Material	Sch./Gage	Top (ft.)	Bottom (ft.)
4	Blank	New Plastic (PVC)	40	0	220
4	Screen	New Plastic (PVC)	40 0.020	220	260

---

**IMPORTANT NOTICE FOR PERSONS HAVING WELLS DRILLED CONCERNING CONFIDENTIALITY**

TEX. OCC. CODE Title 12, Chapter 1901.251, authorizes the owner (owner or the person for whom the well was drilled) to keep information in Well Reports confidential. The Department shall hold the contents of the well log confidential and not a matter of public record if it receives, by certified mail, a written request to do so from the owner.

Please include the report's Tracking Number on your written request.

**Texas Department of Licensing and Regulation  
P.O. Box 12157  
Austin, TX 78711  
(512) 334-5540**



## Centralized Water and Wastewater Laboratory

2600 SE Loop 820 Fort Worth, Texas 76140 Tel: 817-392-5900 Fax: 817-392-5920



### Certificate of Analysis

TCEQ Lab Approval ID: T104704200

Wednesday, February 25, 2026

Bryan Erwin  
Erwin Water Well  
6991 FM 4  
Jacksboro, TX 76458

RE: Final Analytical Report: ERWINWATER CC 021826 A RUSH  
(140379)

Enclosed are the analytical results for sample(s) received by the laboratory 02/18/2026. Results reported herein conform to the 2016 TNI Standards, where applicable, unless otherwise narrated in the body of the report. All results being reported under this Report Identification Number apply only to the samples analyzed and properly identified with a Sample ID number.

The validity and integrity of this report will remain intact as long as it is accompanied by this letter and reproduced in full, unless written approval is granted by The City of Fort Worth Water Department Centralized Water and Wastewater Laboratory. A PDF version of this report will be maintained electronically for 5 years in our archives after which time it will be destroyed without further notice, unless otherwise arranged with you. The sample(s) received, and described as recorded in this report will be stored up to 30 days, and after that time they will be properly disposed without further notice, unless otherwise arranged with you. We reserve the right to return to you any unused samples, extracts or solutions related to them if we consider so necessary (e.g., samples identified as hazardous waste, sample size exceeding analytical standard practices, controlled substances under regulated protocols, etc).

We thank you for selecting The City of Fort Worth Water Department Centralized Water and Wastewater Laboratory to serve your analytical needs. If you have any questions concerning this report, please feel free to contact the Laboratory at (817) 392-5900 any time.

Report Authorization:

Maria Isabel Carrillo  
Laboratory Manager



## Centralized Water and Wastewater Laboratory

2600 SE Loop 820 Fort Worth, Texas 76140 Tel: 817-392-5900 Fax: 817-392-5920



### Certificate of Analysis

TCEQ Lab Approval ID: T104704200

Workorder: ERWINWATER CC 021826 A RUSH (140379)

#### Sample Summary

Lab ID	Sample ID	Date Collected	Date Received	Sampler	Matrix
14037901	10761 FM 2127	02/18/2026 12:30	02/18/2026 14:33	C Cook	Drinking Water



Centralized Water and Wastewater Laboratory



2600 SE Loop 820 Fort Worth, Texas 76140 Tel: 817-392-5900 Fax: 817-392-5920

Certificate of Analysis

TCEQ Lab Approval ID: T104704200

Workorder: ERWINWATER CC 021826 A RUSH (140379)

Workorder Summary

Analysis Results Comments

14037901 (10761 FM 2127) - Hardness as CaCO3

SQ4|Sample received and analyzed without chemical preservation.

14037901 (10761 FM 2127) - pH

HT3|Sample received past hold time.



# Centralized Water and Wastewater Laboratory

2600 SE Loop 820 Fort Worth, Texas 76140 Tel: 817-392-5900 Fax: 817-392-5920



## Certificate of Analysis

TCEQ Lab Approval ID: T104704200

Workorder: ERWINWATER CC 021826 A RUSH (140379)

### Analytical Results

Parameter	Results	Units	DF	Cert	Analyzed	By	Qual
Lab ID: 14037901	Date Collected: 02/18/2026 12:30				Matrix: Drinking Water		
Sample ID: 10761 FM 2127	Date Received: 02/18/2026 14:33						
<b>GENCHEM (SM 2340C Hardness)</b>							
Hardness as CaCO3	299	mg/L	1	TX	02/24/2026 14:50	JK	*
<b>GENCHEM (SM 2510B Conductivity)</b>							
Specific Conductance at 25 °C	816	umhos/cm	1	TX	02/20/2026 09:50	FR	
<b>GENCHEM (SM 4500H+B pH)</b>							
Temperature	21.4	°C	1		02/19/2026 12:35	SAR	
pH at 21.4 °C	7.3	Units	1		02/19/2026 12:35	SAR	*
<b>GRAV (SM 2540C TDS)</b>							
Total Dissolved Solids	486	mg/L	1	TX	02/23/2026 18:35	LB	
<b>IC (EPA 300.0 Part A Anions)</b>							
Chloride	70.7	mg/L	1	TX	02/19/2026 18:48	EJC	
Fluoride	0.50	mg/L	1	TX	02/19/2026 18:48	EJC	
Nitrate as N	<0.10	mg/L	1	TX	02/19/2026 18:48	EJC	
Sulfate	64.3	mg/L	1	TX	02/19/2026 18:48	EJC	
<b>METALS (EPA 200.8 - ICP-MS Metals Prep/EPA 200.8; ICP-MS Metals)</b>							
Iron	0.357	mg/L	1		02/23/2026 14:57	MG	
Manganese	0.1338	mg/L	1	TX	02/23/2026 14:57	MG	
<b>MICROBIOLOGY (SM 9223B Coliforms)</b>							
Total Coliform	Presence		1	TX	02/18/2026 15:28	MOB	
E. Coli	Absence		1	TX	02/18/2026 15:28	MOB	

### Analysis Results Comments

#### Hardness as CaCO3

SQ4|Sample received and analyzed without chemical preservation.

#### pH

HT3|Sample received past hold time.



Centralized Water and Wastewater Laboratory

2600 SE Loop 820 Fort Worth, Texas 76140 Tel: 817-392-5900 Fax: 817-392-5920



**Certificate of Analysis**

TCEQ Lab Approval ID: T104704200

Workorder: ERWINWATER CC 021826 A RUSH (140379)

**Fort Worth Water Certification Legend:**

TX - Methods accredited in Texas through the National Environmental Laboratory Accreditation Program (NELAP)

TX APP - Methods approved for drinking water through the Texas Commission on Environmental Quality (TCEQ)

No TX or TX APP - Methods neither accredited nor drinking water approved



# Centralized Water and Wastewater Laboratory

2600 SE Loop 820 Fort Worth, Texas 76140 Tel: 817-392-5900 Fax: 817-392-5920



## Certificate of Analysis

TCEQ Lab Approval ID: T104704200

Workorder: ERWINWATER CC 021826 A RUSH (140379)

### QC Results

QC Batch: INOR/110238  
Preparation Method: SM 2510B Conductivity  
Associated Lab IDs: 14037901

Analysis Method: SM 2510B Conductivity

#### Method Blank(582078)

Parameter	Results	Units	RDL	MDL	Qual
Specific Conductance at 25 °C	<0.78	umhos/cm	0.78		

#### Lab Fortified Blank (582080)

Parameter	Units	Spiked Amount	Spike Result	Spike Rec %	Control Limits	Qual
Specific Conductance at 25 °C	umhos/cm	447	444	99	90 - 110	

#### Sample Duplicate (582082) Original (14020701)

Parameter	Orig Result	Duplicate	Units	RPD	RPD Limit	Qual
Specific Conductance at 25 °C	892	900	umhos/cm	1	20	



# Centralized Water and Wastewater Laboratory

2600 SE Loop 820 Fort Worth, Texas 76140 Tel: 817-392-5900 Fax: 817-392-5920



## Certificate of Analysis

TCEQ Lab Approval ID: T104704200

Workorder: ERWINWATER CC 021826 A RUSH (140379)

### QC Results

QC Batch: INOR/110280  
Preparation Method: SM 4500H+B pH  
Associated Lab IDs: 14037901

Analysis Method: SM 4500H+B pH

#### Sample Duplicate (582395) Original (14039108)

Parameter	Orig Result	Duplicate	Units	RPD	RPD Limit	Qual
Temperature	23.9	21.9	°C	9		
pH	7.1	7.1	Units	0		*

#### Sample Duplicate (582397) Original (14039009)

Parameter	Orig Result	Duplicate	Units	RPD	RPD Limit	Qual
Temperature	20.9	21.5	°C	3		
pH	7.4	7.4	Units	0		*

### QC Result Comments

#### Sample Duplicate - 582395 - pH

HT3|Sample received past hold time.

#### Sample Duplicate - 582397 - pH

HT3|Sample received past hold time.



# Centralized Water and Wastewater Laboratory

2600 SE Loop 820 Fort Worth, Texas 76140 Tel: 817-392-5900 Fax: 817-392-5920



## Certificate of Analysis

TCEQ Lab Approval ID: T104704200

Workorder: ERWINWATER CC 021826 A RUSH (140379)

### QC Results

QC Batch: INOR/110352  
Preparation Method: SM 2540C TDS  
Associated Lab IDs: 14037901

Analysis Method: SM 2540C TDS

#### Method Blank (582828)

Parameter	Results	Units	RDL	MDL	Qual
Total Dissolved Solids	<17.0	mg/L	17.0	6.00	

#### Lab Fortified Blank (582829)

Parameter	Units	Spiked Amount	Spike Result	Spike Rec %	Control Limits	Qual
Total Dissolved Solids	mg/L	1000	1000	100	80 - 120	

#### Sample Duplicate (582830) Original (14039501)

Parameter	Orig Result	Duplicate	Units	RPD	RPD Limit	Qual
Total Dissolved Solids	620	622	mg/L	0	10	

#### Sample Duplicate (582831) Original (14040106)

Parameter	Orig Result	Duplicate	Units	RPD	RPD Limit	Qual
Total Dissolved Solids	354	350	mg/L	1	10	



# Centralized Water and Wastewater Laboratory

2600 SE Loop 820 Fort Worth, Texas 76140 Tel: 817-392-5900 Fax: 817-392-5920



## Certificate of Analysis

TCEQ Lab Approval ID: T104704200

Workorder: ERWINWATER CC 021826 A RUSH (140379)

### QC Results

QC Batch: INOR/110375  
Preparation Method: SM 2340C Hardness  
Associated Lab IDs: 14037901

Analysis Method: SM 2340C Hardness

#### Method Blank(582946)

Parameter	Results	Units	RDL	MDL	Qual
Hardness as CaCO3	<2	mg/L	2		

#### Lab Fortified Blank (582948)

Parameter	Units	Spiked Amount	Spike Result	Spike Rec %	Control Limits	Qual
Hardness as CaCO3	mg/L	50	54.2	108	80 - 120	

#### Fortified Sample (583010); Fortified Sample Dup (583011) Original (14041001)

Parameter	Orig Result	Units	Spiked Amount	Spike Result	Spike Rec %	Control Limits	Dup Result	Dup Rec %	RPD	RPD Limit	Qual
Hardness as CaCO3	59.4	mg/L	50	107	94	80 - 120	108	97	3	20	*

### QC Result Comments

#### Fortified Sample - 583010 - Hardness as CaCO3

SQ4|Sample received and analyzed without chemical preservation.

#### Fortified Sample Dup - 583011 - Hardness as CaCO3

SQ4|Sample received and analyzed without chemical preservation.



# Centralized Water and Wastewater Laboratory

2600 SE Loop 820 Fort Worth, Texas 76140 Tel: 817-392-5900 Fax: 817-392-5920



## Certificate of Analysis

TCEQ Lab Approval ID: T104704200

Workorder: ERWINWATER CC 021826 A RUSH (140379)

### QC Results

QC Batch: MET/11073  
 Preparation Method: EPA 200.8 - ICP-MS Metals Prep  
 Associated Lab IDs: 14037901

Analysis Method: EPA 200.8, ICP-MS Metals

#### Lab Reagent Blank (582720)

Parameter	Results	Units	RDL	MDL	Qual
Iron	<0.016	mg/L	0.016		
Manganese	<0.0003	mg/L	0.0003	0.0000	

#### Lab Fortified Blank (582721)

Parameter	Units	Spiked Amount	Spike Result	Spike Rec %	Control Limits	Qual
Iron	mg/L	5	5.21	104	85 - 115	
Manganese	mg/L	0.1	0.1053	105	85 - 115	

#### Fortified Sample (582723); Fortified Sample Dup (582724) Original (14031402)

Parameter	Orig Result	Units	Spiked Amount	Spike Result	Spike Rec %	Control Limits	Dup Result	Dup Rec %	RPD	RPD Limit	Qual
Iron	0.001	mg/L	5	5.25	105	70 - 130	5.17	103	2	20	
Manganese	0.0011	mg/L	0.1	0.1115	110	70 - 130	0.1081	107	3	20	

#### Fortified Sample (582725); Fortified Sample Dup (582726) Original (14037901)

Parameter	Orig Result	Units	Spiked Amount	Spike Result	Spike Rec %	Control Limits	Dup Result	Dup Rec %	RPD	RPD Limit	Qual
Iron	0.357	mg/L	5	5.74	108	70 - 130	5.71	107	1	20	
Manganese	0.1338	mg/L	0.1	0.2441	110	70 - 130	0.2446	111	1	20	



# Centralized Water and Wastewater Laboratory

2600 SE Loop 820 Fort Worth, Texas 76140 Tel: 817-392-5900 Fax: 817-392-5920



## Certificate of Analysis

TCEQ Lab Approval ID: T104704200

Workorder: ERWINWATER CC 021826 A RUSH (140379)

### QC Results

QC Batch: MIC/29420  
Preparation Method: SM 9223B Coliforms  
Associated Lab IDs: 14037901

Analysis Method: SM 9223B Coliforms

#### QC Blank(582302)

Parameter	Results	Units	RDL	MDL	Qual
Total Coliform	Absence		1		
E. Coli	Absence		1		

#### QC Positive(582303)

Parameter	Results	Units	RDL	MDL	Qual
Total Coliform	Presence		1		
E. Coli	Presence		1		



## Centralized Water and Wastewater Laboratory



2600 SE Loop 820 Fort Worth, Texas 76140 Tel: 817-392-5900 Fax: 817-392-5920

# Certificate of Analysis

TCEQ Lab Approval ID: T104704200

**Workorder:** ERWINWATER CC 021826 A RUSH (140379)

### QC Results

**QC Batch:** ORG/20323  
**Preparation Method:** EPA 300.0 PartA Anions  
**Associated Lab IDs:** 14037901

**Analysis Method:** EPA 300.0 PartA Anions

#### Lab Fortified Blank - Filtered (582332)

Parameter	Units	Spiked Amount	Spike Result	Spike Rec %	Control Limits	Qual
Fluoride	mg/L	1	1.03	103	90 - 110	
Chloride	mg/L	60	60.1	100	90 - 110	
Nitrate as N	mg/L	2	2	100	90 - 110	
Sulfate	mg/L	60	60.6	101	90 - 110	

#### Method Blank Filtered(582334)

Parameter	Results	Units	RDL	MDL	Qual
Fluoride	<0.04	mg/L	0.04	0.00	
Chloride	<0.81	mg/L	0.81	0.01	
Nitrate as N	<0.06	mg/L	0.06	0.00	
Sulfate	<0.76	mg/L	0.76	0.01	

#### Fortified Sample (582335); Fortified Sample Dup. (582336) Original (14036801)

Parameter	Orig Result	Units	Spiked Amount	Spike Result	Spike Rec %	Control Limits	Dup Result	Dup Rec %	RPD	RPD Limit	Qual
Fluoride	0.08	mg/L	1	1.1	102	80 - 120	1.09	101	1	20	
Chloride	28.5	mg/L	60	87.9	99	80 - 120	87.5	98	1	20	
Nitrate as N	1.04	mg/L	2	3.08	102	80 - 120	3.06	101	1	20	
Sulfate	15.7	mg/L	60	76.2	101	80 - 120	75.7	100	1	20	



# Centralized Water and Wastewater Laboratory

2600 SE Loop 820 Fort Worth, Texas 76140 Tel: 817-392-5900 Fax: 817-392-5920



## Certificate of Analysis

TCEQ Lab Approval ID: T104704200

Workorder: ERWINWATER CC 021826 A RUSH (140379)

### QC Cross Reference

Lab ID	Sample ID	Prep Batch	Prep Method	Analytical Batch	Analytical Method
<b>INOR/110238 - SM 2510B Conductivity</b>					
14037901	10761 FM 2127			INOR/110238	SM 2510B Conductivity
<b>INOR/110280 - SM 4500H+B pH</b>					
14037901	10761 FM 2127			INOR/110280	SM 4500H+B pH
<b>INOR/110352 - SM 2540C TDS</b>					
14037901	10761 FM 2127			INOR/110352	SM 2540C TDS
<b>INOR/110375 - SM 2340C Hardness</b>					
14037901	10761 FM 2127			INOR/110375	SM 2340C Hardness
<b>MET/11073 - EPA 200.8, ICP-MS Metals</b>					
14037901	10761 FM 2127	MET/11072	EPA 200.8 - ICP-MS Metals Prep	MET/11073	EPA 200.8, ICP-MS Metals
<b>MIC/29420 - SM 9223B Coliforms</b>					
14037901	10761 FM 2127			MIC/29420	SM 9223B Coliforms
<b>ORG/20323 - EPA 300.0 PartA Anions</b>					
14037901	10761 FM 2127			ORG/20323	EPA 300.0 PartA Anions



PLAT NOTES CONTINUED:

7. Blocking the flow of water or construction improvements in drainage easements and filling or obstruction of the flood way is prohibited.
8. The existing creeks or drainage channels traversing along or across the addition will remain as open channels and will be maintained by the individual owners of the lot or lots that are traversed by or adjacent to the drainage courses along or across said lots.
9. Jack County will not be responsible for the maintenance and operation of said drainage ways for or the control of erosion.
10. Jack County will not be responsible for any damage, personal injury or loss of life or property, occasioned by flooding or flooding conditions.
11. Bearings referenced to NAD-83 North Central Texas Zone (42023). Elevation Datum is NAVD 1988.
12. Topographic contour lines derived from GPS observations.
13. All iron rods are 1/2" iron rods with a yellow plastic cap stamped SES NPLS 5555.
14. Jack County shall not be responsible for maintenance of private streets, drives, emergency access easements, recreation areas and open spaces and the owner shall be responsible for the maintenance of private streets, drives, emergency access easements, recreation areas and open spaces and said owners agree to indemnify and save harmless Jack County from all claims, damages and losses arising out of or resulting from performance of the obligation of said owners set forth in this paragraph.
15. No portion of this property lies within the extraterritorial jurisdiction of any incorporated city.
16. According to the Flood Hazard Boundary Map 48237C025A dated February 12, 2021, furnished by the Federal Emergency Agency this area falls within Zone A, except determined to be outside the annual change flood plain unless otherwise noted.
17. Construction not completed within two years of the recording date shall be subject to current County Standards and regulations. The County may require the subdivision to be replatted.
18. Front Building lines shall be 25 feet, sides shall be 10 feet, and rear building lines shall be 25 feet.
19. Wall and Septic Set Back Lines shall be 50' from property line.
20. Utility easements shall be 25 feet on front lines and 10 feet on side and 25 feet wide on rear lines.
21. Utility easements along existing power lines shall be 20 feet wide lying 10 feet on each side of the existing power lines, unless otherwise noted.
22. Adjoining property land use is agricultural.
23. Total length of proposed road is 6.11.
24. Road acreage 568,345 sq ft, 13.00 acres.
25. Land use of proposed lot is residential.

LEGAL DESCRIPTION

BEING 268.44 acres of land, more or less, being part of the John E. Burns Survey, Abstract No. 1052, part of the John E. Burns Survey, Abstract No. 1237, and part of the Nahn Norman Survey, Abstract 1148, Jack County, Texas, and being part of a 268.44 acre tract of land being conveyed to NTLP JACK COUNTY, LLC by Warranty Deed of record in Doc. No. 20260000091 and Doc. No. 20260000098. Official records of Jack County, Texas, and 268.44 acres being more particularly described as follows:

BEING a lot of a found 6 inch pipe fence corner post on the north line of FM 2127 at the southwest corner of said NTLP JACK COUNTY, LLC tract

THENCE N 01 deg. 27 min. 11 sec. E. with an existing fence, a distance of 346.22 feet to a point for corner at the end of an existing fence line;

THENCE N 88 deg. 41 min. 23 sec. W. a distance of 3.15 feet to a point for corner in an existing fence line;

THENCE N 02 deg. 13 min. 44 sec. E. with an existing fence, a distance of 216.83 feet to a found 3 inch pipe fence corner post for corner;

THENCE N 02 deg. 01 min. 50 sec. W. with an existing fence, a distance of 107.25 feet to a set iron rod for corner in an existing fence line;

THENCE N 01 deg. 09 min. 10 sec. W. with an existing fence, a distance of 230.83 feet to a found 3 inch pipe fence corner post for corner;

THENCE N 01 deg. 56 min. 37 sec. W. with an existing fence, a distance of 172.78 feet to a found T post for corner;

THENCE N 04 deg. 22 min. 48 sec. W. with an existing fence, a distance of 14.14 feet to a found 3.5 inch pipe fence corner post for corner;

THENCE N 03 deg. 07 min. 37 sec. W. with an existing fence, a distance of 202.10 feet to a point for corner in an existing fence line;

THENCE N 02 deg. 00 min. 36 sec. W. with an existing fence, a distance of 190.73 feet to a found 2.5 inch pipe fence corner post for corner;

THENCE N 03 deg. 35 min. 42 sec. E. with an existing fence, a distance of 25.54 feet to a found 3 inch pipe fence corner post for corner;

THENCE N 02 deg. 51 min. 56 sec. W. with an existing fence, a distance of 128.82 feet to a point for corner in an existing fence line;

THENCE N 03 deg. 21 min. 36 sec. W. with an existing fence, a distance of 90.96 feet to a point for corner in an existing fence line;

THENCE N 03 deg. 00 min. 32 sec. E. with an existing fence, a distance of 6.53 feet to a found T post for corner;

THENCE N 14 deg. 28 min. 19 sec. E. with an existing fence, a distance of 24.25 feet to a point for corner in an existing fence line;

THENCE N 03 deg. 33 min. 27 sec. W. with an existing fence, a distance of 80.35 feet to a found T post for corner;

THENCE N 01 deg. 27 min. 48 sec. W. a distance of 788.97 feet to a set iron rod for corner;

THENCE N 88 deg. 45 min. 11 sec. E. a distance of 51.93 feet to a set iron rod for corner;

THENCE S 89 deg. 58 min. 43 sec. E. a distance of 28.60 feet to a found iron rod with aluminum cap for corner;

THENCE N 00 deg. 00 min. 11 sec. E. with an existing fence, a distance of 187.30 feet to a point for corner in an existing fence line;

THENCE N 00 deg. 19 min. 43 sec. E. with an existing fence, a distance of 102.85 feet to a point for corner in an existing fence line;

THENCE N 01 deg. 56 min. 17 sec. W. with an existing fence, a distance of 85.39 feet to a set iron rod for corner;

THENCE N 00 deg. 51 min. 12 sec. W. with an existing fence, a distance of 95.34 feet to a point for corner in an existing fence line;

THENCE N 01 deg. 02 min. 49 sec. E. with an existing fence, a distance of 85.19 feet to a point for corner in an existing fence line;

THENCE N 01 deg. 37 min. 43 sec. W. with an existing fence, a distance of 87.27 feet to a set iron rod for corner;

THENCE N 00 deg. 18 min. 23 sec. E. with an existing fence, a distance of 87.31 feet to a point for corner in an existing fence line;

THENCE N 11 deg. 59 min. 51 sec. E. with an existing fence, a distance of 10.29 feet to a found 3 inch pipe fence corner post for corner;

THENCE N 01 deg. 57 min. 08 sec. W. a distance of 27.89 feet to a found 3 inch pipe fence corner post for corner;

THENCE N 01 deg. 31 min. 12 sec. W. with an existing fence, a distance of 204.10 feet to a point for corner in an existing fence line;

THENCE N 02 deg. 17 min. 15 sec. W. with an existing fence, a distance of 112.16 feet to a point for corner in an existing fence line;

THENCE N 02 deg. 00 min. 17 sec. W. with an existing fence, a distance of 151.04 feet to a point for corner in an existing fence line;

THENCE N 03 deg. 21 min. 29 sec. W. with an existing fence, a distance of 79.39 feet to a point for corner in an existing fence line;

THENCE N 02 deg. 06 min. 21 sec. W. with an existing fence, a distance of 358.68 feet to a found tree as fence corner for corner;

THENCE N 12 deg. 25 min. 23 sec. W. with an existing fence, a distance of 29.38 feet to a found iron rod for corner;

THENCE N 89 deg. 43 min. 56 sec. E. a distance of 2895.01 feet to a found iron rod for corner;

THENCE S 02 deg. 36 min. 42 sec. W. a distance of 1789.76 feet to a found 2 inch iron pipe for corner;

THENCE S 02 deg. 12 min. 47 sec. W. a distance of 634.44 feet to a set iron rod for corner;

THENCE S 88 deg. 46 min. 09 sec. W. a distance of 112.37 feet to a found iron rod for corner;

THENCE S 89 deg. 46 min. 35 sec. W. a distance of 219.47 feet to a found 5 inch pipe fence corner post for corner;

THENCE S 00 deg. 55 min. 26 sec. E. a distance of 2038.15 feet to a found 3 inch pipe fence corner post for corner on the north line of FM 2127);

THENCE N 86 deg. 48 min. 25 sec. W. a distance of 2060.05 feet to a found burnt wood post for corner on the north line of FM 2127);

THENCE N 83 deg. 50 min. 48 sec. E. a distance of 426.92 feet to the POINT OF BEGINNING and containing 16593.06 square feet, or 268.44 acres, more or less.

CURVE TABLE				CURVE TABLE			
NO.	DELTA	RADIUS	LENGTH	NO.	DELTA	RADIUS	LENGTH
			CHORD BEARING				CHORD BEARING
C01	41° 24' 33"	68.00 R	45.36	S 21° 23' 49" E	42.43	C48	4° 4' 22"
C02	80° 44' 0"	68.00 R	18.73	S 0° 47' 30" E	75.97	C47	54° 11' 11"
C03	74° 24' 25"	68.00 R	43.36	S 70° 47' 40" E	42.43	C46	101° 14' 45"
C04	15° 38' 33"	438.88 R	116.37	S 7° 45' 54" E	116.84	C45	24° 30' 54"
C05	12° 47' 40"	378.88 R	89.14	S 0° 37' 31" E	81.87	C50	41° 35' 55"
C06	12° 10' 41"	378.88 R	288.43	S 14° 27' 25" E	288.64	C51	11° 28' 10"
C07	18° 1' 44"	495.88 R	155.78	S 22° 50' 43" E	155.10	C52	10° 30' 40"
C08	12° 19' 02"	495.88 R	157.67	S 7° 44' 01" E	238.92	C53	11° 34' 50"
C09	24° 22' 21"	478.88 R	112.41	S 11° 11' 18" E	113.88	C54	84° 43' 10"
C10	41° 24' 33"	68.00 R	43.36	S 11° 37' 47" E	42.43	C55	18° 18' 40"
C11	53° 8' 22"	68.00 R	69.62	S 15° 32' 20" E	63.85	C56	41° 24' 33"
C12	44° 7' 28"	68.00 R	51.44	S 20° 32' 50" E	49.88	C57	41° 24' 33"
C13	15° 22' 47"	68.00 R	157.93	S 0° 40' 40" E	55.76	C58	11° 15' 52"
C14	41° 24' 33"	68.00 R	43.36	S 05° 12' 54" E	42.43	C59	4° 38' 38"
C15	18° 48' 38"	438.88 R	96.38	S 2° 28' 28" E	99.83	C60	16° 50' 11"
C16	12° 38' 38"	378.88 R	144.81	S 0° 18' 35" E	44.74	C61	43° 11' 55"
C17	41° 24' 33"	68.00 R	43.36	S 6° 57' 39" E	42.43	C62	10° 35' 11"
C18	49° 3' 50"	68.00 R	47.29	S 10° 34' 14" E	46.82	C63	10° 34' 26"
C19	58° 28' 17"	68.00 R	18.27	N 10° 12' 16" E	51.97	C64	41° 24' 33"
C20	49° 43' 38"	68.00 R	182.87	N 10° 14' 40" E	184.85	C65	59° 34' 28"
C21	28° 15' 7"	68.00 R	18.26	N 27° 11' 32" E	26.88	C66	10° 34' 26"
C22	41° 24' 33"	68.00 R	43.36	N 24° 48' 40" E	42.43	C67	10° 34' 26"
C23	36° 47' 37"	68.00 R	126.93	N 15° 29' 29" E	219.87	C68	15° 33' 22"
C24	4° 35' 57"	68.00 R	4.83	N 34° 47' 38" E	4.83	C69	44° 54' 43"
C25	87° 30' 0"	68.00 R	78.78	N 0° 20' 33" E	65.68	C70	101° 14' 45"
C26	14° 14' 53"	68.00 R	181.57	N 86° 7' 27" E	58.88	C71	23° 25' 22"
C27	44° 18' 55"	68.00 R	151.57	N 84° 42' 42" E	188.83	C72	22° 24' 7"
C28	41° 24' 33"	68.00 R	43.36	S 15° 52' 24" E	48.28		
C29	41° 24' 33"	68.00 R	43.36	S 15° 52' 24" E	48.28		
C30	81° 24' 33"	68.00 R	43.36	S 00° 45' 24" E	42.43		
C31	89° 34' 32"	68.00 R	14.88	S 45° 29' 48" E	81.54		
C32	15° 38' 33"	438.88 R	116.37	S 00° 45' 24" E	42.43		
C33	74° 48' 28"	68.00 R	188.48	N 35° 41' 36" E	97.45		
C34	23° 20' 22"	338.88 R	126.67	N 11° 1' 9" E	216.16		
C35	18° 18' 40"	438.88 R	116.37	N 10° 14' 40" E	184.85		
C36	32° 18' 51"	438.88 R	116.37	N 7° 54' 58" E	241.14		
C37	8° 17' 15"	438.88 R	116.37	N 20° 19' 58" E	61.48		
C38	15° 28' 17"	438.88 R	116.37	N 22° 5' 58" E	122.19		
C39	28° 39' 31"	438.88 R	116.37	N 8° 29' 19" E	212.85		
C40	10° 38' 37"	378.88 R	116.37	N 0° 45' 9" E	98.25		
C41	89° 34' 32"	68.00 R	14.88	N 45° 29' 48" E	81.54		
C42	10° 38' 37"	68.00 R	44.88	N 44° 31' 10" E	65.17		
C43	10° 38' 37"	68.00 R	44.88	N 15° 6' 8" E	196.87		
C44	41° 24' 33"	68.00 R	43.36	S 10° 11' 14" E	42.43		
C45	14° 14' 53"	68.00 R	181.57	S 01° 31' 14" E	63.77		

LINE TABLE

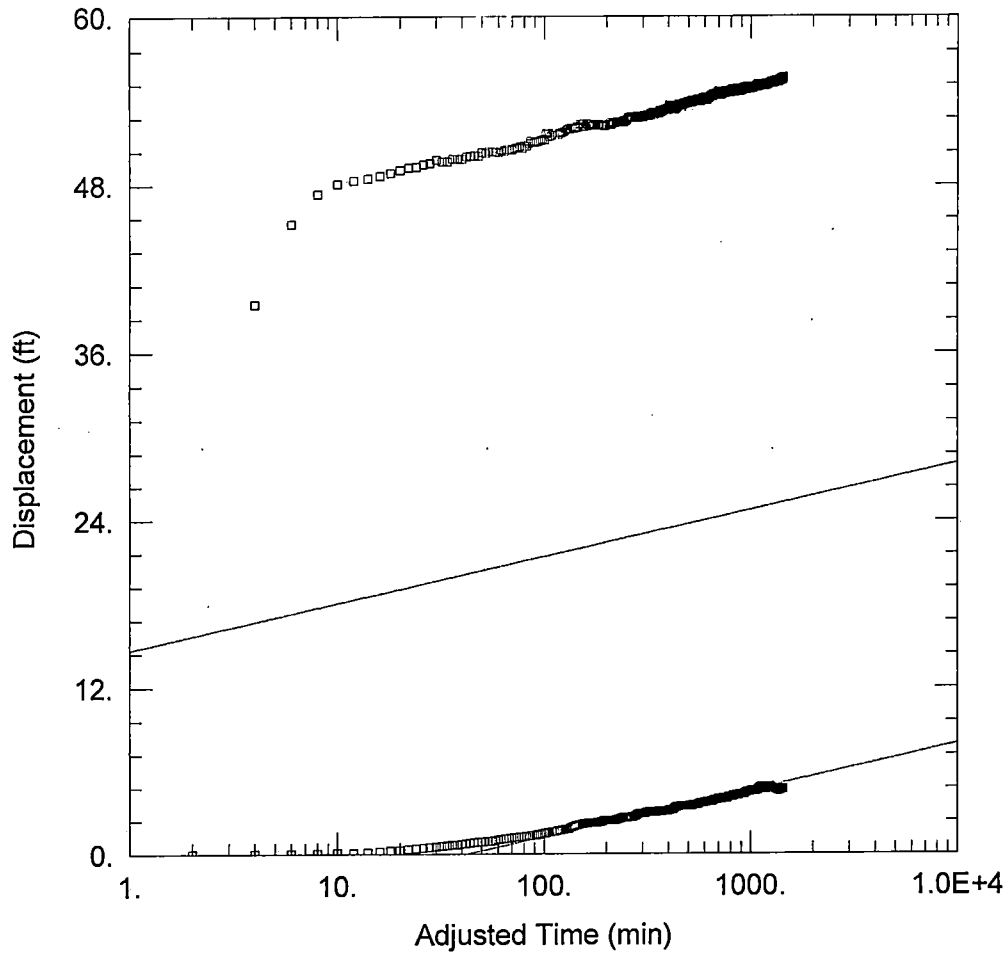
LINE	BEARING	DISTANCE
L1	S 30° 51' 31" W	69.22
L2	S 30° 51' 31" W	19.85
L3	S 30° 51' 31" W	18.89
L4	N 0° 41' 37" E	41.37
L5	N 0° 41' 37" E	30.07
L6	N 4° 22' 47" E	15.94
L7	N 3° 03' 40" E	106.73
L8	N 5° 35' 47" E	33.81
L9	N 5° 35' 47" E	108.87
L10	N 5° 35' 47" E	60.88
L11	N 3° 03' 40" E	1.24
L12	N 4° 22' 47" E	24.25
L13	N 9° 33' 27" W	50.35
L14	S 89° 25' 43" E	28.60
L15	N 0° 01' 18" E	187.50
L16	N 0° 01' 18" E	82.89
L17	N 0° 01' 18" E	83.39
L18	N 0° 57' 28" E	83.34
L19	N 0° 57' 28" E	85.94
L20	N 0° 57' 28" E	97.27
L21	N 0° 18' 23" E	87.37
L22	N 10° 59' 51" E	10.29
L23	N 0° 57' 28" E	27.89
L24	N 1° 31' 28" E	204.70
L25	N 1° 31' 28" E	182.12
L26	N 0° 01' 18" E	10.04
L27	N 0° 57' 28" E	78.39
L28	N 0° 57' 28" E	21.88
L29	S 18° 13' 28" E	31.10
L30	S 45° 44' 38" E	358.39
L31	N 04° 44' 44" E	131.87

OWNER/DEVELOPER:  
NTLP JACK COUNTY, LLC  
ATTN: Monte Monaghan  
Deeds\_Jones(210) 336-8420  
Authorized Representative  
100 W. 2301, Suite 100  
Weatherford, TX 76086  
jmonaghan@ntlp.com  
djohns@ntlp.com

ENGINEER/SURVEYOR  
JASON G. SWAIM  
NPLS 48550  
806 N MASON ST  
BOWLE, TEXAS 76230  
940-531-0047

PREPARED BY:  
**SWAIM**  
ENGINEERING & SURVEYING  
CONTACT: JASON G. SWAIM  
ADDRESS: 806 N MASON ST  
BOWLE, TEXAS 76230  
PHONE: (940) 872-5075  
jswaim@swaimbearing.com

FINAL PLAT  
STONE OAK PRESERVE  
LOTS 1-68  
268.44 ACRES  
BEING PART OF  
JOHN E. BURNS SURVEY  
ABSTRACT NO. 1052  
AND PART OF  
JOHN E. BURNS SURVEY  
ABSTRACT NO. 1237  
AND PART OF  
JOHN NORMAN SURVEY  
ABSTRACT NO. 1149  
JACK COUNTY, TX  
MARCH 4, 2026



WELL TEST ANALYSIS

Data Set:  
Date: 03/12/26

Time: 23:53:55

PROJECT INFORMATION

Company: EEC  
Client: NLP  
Project: 2602  
Location: 2127  
Test Well: 716793  
Test Date: 2/17/2026

AQUIFER DATA

Saturated Thickness: 50. ft

Anisotropy Ratio (Kz/Kr): 1.

WELL DATA

Pumping Wells

Well Name	X (ft)	Y (ft)
PW	0	0

Observation Wells

Well Name	X (ft)	Y (ft)
□ PW	0	0
□ OW	325	0

SOLUTION

Aquifer Model: Confined

Solution Method: Cooper-Jacob

T = 220.4 ft<sup>2</sup>/day

S = 0.0001396

Data Set:  
Date: 03/12/26  
Time: 23:55:15

---

PROJECT INFORMATION

Company: EEC  
Client: NLP  
Project: 2602  
Location: 2127  
Test Date: 2/17/2026  
Test Well: 716793

---

AQUIFER DATA

Saturated Thickness: 50. ft  
Anisotropy Ratio (Kz/Kr): 1.

---

PUMPING WELL DATA

No. of pumping wells: 1

Pumping Well No. 1: PW

X Location: 0. ft  
Y Location: 0. ft

Casing Radius: 0.1667 ft  
Well Radius: 0.3281 ft

Fully Penetrating Well

No. of pumping periods: 2

<u>Pumping Period Data</u>			
<u>Time (min)</u>	<u>Rate (gal/min)</u>	<u>Time (min)</u>	<u>Rate (gal/min)</u>
0.	21.	1440.	0.

---

OBSERVATION WELL DATA

No. of observation wells: 2

Observation Well No. 1: PW

X Location: 0. ft  
Y Location: 0. ft

Radial distance from PW: 0. ft

Fully Penetrating Well

No. of Observations: 1480

<u>Observation Data</u>			
<u>Time (min)</u>	<u>Displacement (ft)</u>	<u>Time (min)</u>	<u>Displacement (ft)</u>
2.	0.	1482.	11.44
4.	39.45	1484.	11.31
6.	45.2	1486.	11.18
8.	47.35	1488.	11.05
10.	48.09	1490.	10.94
12.	48.34	1492.	10.82
14.	48.46	1494.	10.71
16.	48.65	1496.	10.63
18.	48.86	1498.	10.51
20.	49.08	1500.	10.45
22.	49.26	1502.	10.34
24.	49.3	1504.	10.26

---

AQTESOLV for Windows

---

<u>Time (min)</u>	<u>Displacement (ft)</u>	<u>Time (min)</u>	<u>Displacement (ft)</u>
26.	49.49	1506.	10.17
28.	49.58	1508.	10.08
30.	49.8	1510.	9.991
32.	49.69	1512.	9.932
34.	49.71	1514.	9.857
36.	49.87	1516.	9.79
38.	49.89	1518.	9.703
40.	49.87	1520.	9.655
42.	50.05	1522.	9.603
44.	50.1	1524.	9.53
46.	50.11	1526.	9.441
48.	50.09	1528.	9.424
50.	50.34	1530.	9.333
52.	50.27	1532.	9.297
54.	50.41	1534.	9.241
56.	50.38	1536.	9.174
58.	50.4	1538.	9.064
60.	50.35	1540.	9.039
62.	50.49	1542.	8.965
64.	50.44	1544.	8.891
66.	50.56	1546.	8.825
68.	50.55	1548.	8.775
70.	50.52	1550.	8.75
72.	50.64	1552.	8.686
74.	50.67	1554.	8.619
76.	50.76	1556.	8.586
78.	50.65	1558.	8.547
80.	50.81	1560.	8.498
82.	50.81	1562.	8.427
84.	50.96	1564.	8.403
86.	51.16	1566.	8.339
88.	51.03	1568.	8.308
90.	51.05	1570.	8.269
92.	51.11	1572.	8.231
94.	51.13	1574.	8.194
96.	51.2	1576.	8.154
98.	51.29	1578.	8.092
100.	51.23	1580.	8.053
102.	51.69	1582.	8.024
104.	51.66	1584.	7.974
106.	51.48	1586.	7.964
108.	51.55	1588.	7.889
110.	51.74	1590.	7.877
112.	51.6	1592.	7.831
114.	51.73	1594.	7.837
116.	51.6	1596.	7.802
118.	51.74	1598.	7.752
120.	51.74	1600.	7.721
122.	51.8	1602.	7.689
124.	51.82	1604.	7.642
126.	51.92	1606.	7.622
128.	51.99	1608.	7.6
130.	52.03	1610.	7.581
132.	52.04	1612.	7.509
134.	52.08	1614.	7.474
136.	52.19	1616.	7.464
138.	52.02	1618.	7.442
140.	52.08	1620.	7.409
142.	52.09	1622.	7.38
144.	52.16	1624.	7.357
146.	52.14	1626.	7.345
148.	52.39	1628.	7.295
150.	52.35	1630.	7.28
152.	52.35	1632.	7.266
154.	52.36	1634.	7.224
156.	52.18	1636.	7.212

<u>Time (min)</u>	<u>Displacement (ft)</u>	<u>Time (min)</u>	<u>Displacement (ft)</u>
158.	52.22	1638.	7.154
160.	52.39	1640.	7.141
162.	52.25	1642.	7.15
164.	52.27	1644.	7.092
166.	52.26	1646.	7.091
168.	52.36	1648.	7.036
170.	52.27	1650.	7.012
172.	52.25	1652.	6.98
174.	52.29	1654.	6.945
176.	52.37	1656.	6.925
178.	52.34	1658.	6.909
180.	52.39	1660.	6.905
182.	52.38	1662.	6.863
184.	52.33	1664.	6.852
186.	52.27	1666.	6.823
188.	52.31	1668.	6.81
190.	52.36	1670.	6.806
192.	52.33	1672.	6.748
194.	52.23	1674.	6.734
196.	52.32	1676.	6.704
198.	52.25	1678.	6.708
200.	52.36	1680.	6.675
202.	52.31	1682.	6.648
204.	52.37	1684.	6.622
206.	52.38	1686.	6.614
208.	52.5	1688.	6.576
210.	52.32	1690.	6.578
212.	52.36	1692.	6.556
214.	52.42	1694.	6.532
216.	52.42	1696.	6.495
218.	52.45	1698.	6.464
220.	52.57	1700.	6.461
222.	52.48	1702.	6.438
224.	52.48	1704.	6.438
226.	52.5	1706.	6.394
228.	52.56	1708.	6.409
230.	52.52	1710.	6.367
232.	52.51	1712.	6.367
234.	52.5	1714.	6.257
236.	52.5	1716.	6.215
238.	52.63	1718.	6.196
240.	52.48	1720.	6.174
242.	52.53	1722.	6.167
244.	52.65	1724.	6.143
246.	52.55	1726.	6.13
248.	52.65	1728.	6.129
250.	52.63	1730.	6.104
252.	52.78	1732.	6.082
254.	52.84	1734.	6.076
256.	52.82	1736.	6.018
258.	52.88	1738.	6.005
260.	52.8	1740.	5.993
262.	52.79	1742.	5.985
264.	52.83	1744.	5.967
266.	52.9	1746.	5.95
268.	52.79	1748.	5.917
270.	52.84	1750.	5.895
272.	52.83	1752.	5.856
274.	52.77	1754.	5.839
276.	52.92	1756.	5.837
278.	52.95	1758.	5.782
280.	52.81	1760.	5.774
282.	52.92	1762.	5.739
284.	52.89	1764.	5.716
286.	52.88	1766.	5.698
288.	52.81	1768.	5.681

<u>Time (min)</u>	<u>Displacement (ft)</u>	<u>Time (min)</u>	<u>Displacement (ft)</u>
290.	52.8	1770.	5.642
292.	52.83	1772.	5.641
294.	52.81	1774.	5.579
296.	52.95	1776.	5.546
298.	52.82	1778.	5.513
300.	52.83	1780.	5.509
302.	53.01	1782.	5.465
304.	52.95	1784.	5.473
306.	52.95	1786.	5.426
308.	52.93	1788.	5.417
310.	52.95	1790.	5.386
312.	52.95	1792.	5.354
314.	52.91	1794.	5.351
316.	53.01	1796.	5.328
318.	53.	1798.	5.302
320.	53.13	1800.	5.276
322.	52.94	1802.	5.252
324.	53.04	1804.	5.231
326.	53.01	1806.	5.217
328.	53.02	1808.	5.184
330.	53.17	1810.	5.19
332.	53.13	1812.	5.179
334.	53.13	1814.	5.165
336.	53.22	1816.	5.137
338.	53.16	1818.	5.13
340.	52.97	1820.	5.099
342.	53.08	1822.	5.099
344.	53.12	1824.	5.104
346.	53.07	1826.	5.061
348.	53.21	1828.	5.06
350.	53.12	1830.	5.048
352.	53.13	1832.	5.047
354.	53.2	1834.	5.025
356.	53.14	1836.	4.977
358.	53.23	1838.	4.987
360.	53.1	1840.	4.948
362.	53.34	1842.	4.947
364.	53.32	1844.	4.914
366.	53.35	1846.	4.899
368.	53.19	1848.	4.918
370.	53.23	1850.	4.88
372.	53.34	1852.	4.893
374.	53.26	1854.	4.864
376.	53.38	1856.	4.858
378.	53.31	1858.	4.827
380.	53.43	1860.	4.83
382.	53.41	1862.	4.825
384.	53.32	1864.	4.819
386.	53.51	1866.	4.779
388.	53.32	1868.	4.795
390.	53.35	1870.	4.745
392.	53.35	1872.	4.718
394.	53.48	1874.	4.703
396.	53.31	1876.	4.712
398.	53.5	1878.	4.665
400.	53.68	1880.	4.648
402.	53.73	1882.	4.672
404.	53.59	1884.	4.649
406.	53.66	1886.	4.622
408.	53.44	1888.	4.591
410.	53.55	1890.	4.581
412.	53.47	1892.	4.604
414.	53.6	1894.	4.593
416.	53.48	1896.	4.544
418.	53.47	1898.	4.573
420.	53.57	1900.	4.545

<u>Time (min)</u>	<u>Displacement (ft)</u>	<u>Time (min)</u>	<u>Displacement (ft)</u>
422.	53.38	1902.	4.53
424.	53.38	1904.	4.508
426.	53.44	1906.	4.504
428.	53.4	1908.	4.489
430.	53.37	1910.	4.483
432.	53.49	1912.	4.487
434.	53.53	1914.	4.478
436.	53.47	1916.	4.449
438.	53.66	1918.	4.428
440.	53.6	1920.	4.401
442.	53.63	1922.	4.388
444.	53.7	1924.	4.378
446.	53.81	1926.	4.363
448.	53.71	1928.	4.36
450.	53.77	1930.	4.355
452.	53.76	1932.	4.358
454.	53.8	1934.	4.363
456.	53.69	1936.	4.306
458.	53.69	1938.	4.325
460.	53.73	1940.	4.334
462.	53.55	1942.	4.302
464.	53.66	1944.	4.274
466.	53.67	1946.	4.257
468.	53.71	1948.	4.266
470.	53.76	1950.	4.25
472.	53.87	1952.	4.248
474.	53.75	1954.	4.235
476.	53.77	1956.	4.208
478.	53.85	1958.	4.216
480.	53.84	1960.	4.211
482.	53.92	1962.	4.244
484.	53.79	1964.	4.203
486.	53.79	1966.	4.159
488.	53.82	1968.	4.159
490.	53.84	1970.	4.187
492.	53.82	1972.	4.15
494.	54.01	1974.	4.146
496.	53.97	1976.	4.141
498.	53.96	1978.	4.117
500.	53.95	1980.	4.117
502.	53.86	1982.	4.117
504.	53.83	1984.	4.109
506.	53.9	1986.	4.118
508.	53.91	1988.	4.096
510.	53.97	1990.	4.095
512.	53.99	1992.	4.063
514.	53.91	1994.	4.067
516.	54.06	1996.	4.027
518.	53.88	1998.	4.053
520.	53.97	2000.	4.061
522.	53.89	2002.	4.05
524.	54.06	2004.	4.026
526.	53.99	2006.	4.011
528.	53.95	2008.	4.011
530.	53.94	2010.	3.985
532.	54.03	2012.	3.981
534.	54.08	2014.	3.962
536.	54.09	2016.	3.931
538.	54.01	2018.	3.95
540.	54.05	2020.	3.928
542.	54.01	2022.	3.958
544.	54.01	2024.	3.951
546.	54.02	2026.	3.908
548.	53.96	2028.	3.902
550.	54.15	2030.	3.881
552.	54.13	2032.	3.884

<u>Time (min)</u>	<u>Displacement (ft)</u>	<u>Time (min)</u>	<u>Displacement (ft)</u>
554.	54.09	2034.	3.909
556.	54.01	2036.	3.853
558.	54.12	2038.	3.854
560.	54.02	2040.	3.839
562.	54.05	2042.	3.815
564.	54.08	2044.	3.827
566.	54.05	2046.	3.822
568.	54.11	2048.	3.813
570.	53.96	2050.	3.804
572.	53.99	2052.	3.796
574.	53.98	2054.	3.783
576.	54.13	2056.	3.786
578.	54.12	2058.	3.755
580.	54.09	2060.	3.765
582.	54.25	2062.	3.783
584.	54.05	2064.	3.745
586.	54.13	2066.	3.745
588.	54.27	2068.	3.702
590.	54.15	2070.	3.725
592.	54.27	2072.	3.722
594.	54.08	2074.	3.715
596.	54.09	2076.	3.719
598.	54.15	2078.	3.72
600.	54.15	2080.	3.72
602.	54.15	2082.	3.712
604.	54.27	2084.	3.695
606.	54.18	2086.	3.699
608.	54.12	2088.	3.663
610.	54.16	2090.	3.637
612.	54.05	2092.	3.647
614.	54.12	2094.	3.631
616.	54.12	2096.	3.637
618.	54.1	2098.	3.609
620.	54.32	2100.	3.62
622.	54.23	2102.	3.632
624.	54.27	2104.	3.631
626.	54.28	2106.	3.602
628.	54.23	2108.	3.588
630.	54.21	2110.	3.589
632.	54.28	2112.	3.556
634.	54.26	2114.	3.548
636.	54.41	2116.	3.561
638.	54.36	2118.	3.556
640.	54.41	2120.	3.552
642.	54.36	2122.	3.538
644.	54.36	2124.	3.529
646.	54.51	2126.	3.545
648.	54.38	2128.	3.519
650.	54.33	2130.	3.514
652.	54.36	2132.	3.514
654.	54.34	2134.	3.49
656.	54.32	2136.	3.477
658.	54.46	2138.	3.482
660.	54.54	2140.	3.491
662.	54.41	2142.	3.459
664.	54.53	2144.	3.477
666.	54.41	2146.	3.442
668.	54.51	2148.	3.379
670.	54.47	2150.	3.445
672.	54.56	2152.	3.427
674.	54.45	2154.	3.394
676.	54.5	2156.	3.4
678.	54.47	2158.	3.382
680.	54.43	2160.	3.424
682.	54.45	2162.	3.379
684.	54.5	2164.	3.377

<u>Time (min)</u>	<u>Displacement (ft)</u>	<u>Time (min)</u>	<u>Displacement (ft)</u>
686.	54.61	2166.	3.386
688.	54.51	2168.	3.368
690.	54.55	2170.	3.343
692.	54.52	2172.	3.289
694.	54.71	2174.	3.294
696.	54.62	2176.	3.26
698.	54.66	2178.	3.287
700.	54.5	2180.	3.293
702.	54.48	2182.	3.28
704.	54.54	2184.	3.274
706.	54.48	2186.	3.293
708.	54.56	2188.	3.257
710.	54.49	2190.	3.243
712.	54.63	2192.	3.257
714.	54.42	2194.	3.218
716.	54.38	2196.	3.222
718.	54.53	2198.	3.225
720.	54.59	2200.	3.213
722.	54.43	2202.	3.218
724.	54.52	2204.	3.203
726.	54.61	2206.	3.203
728.	54.54	2208.	3.188
730.	54.6	2210.	3.155
732.	54.52	2212.	3.151
734.	54.6	2214.	3.122
736.	54.64	2216.	3.144
738.	54.6	2218.	3.132
740.	54.61	2220.	3.141
742.	54.58	2222.	3.128
744.	54.71	2224.	3.118
746.	54.64	2226.	3.136
748.	54.64	2228.	3.112
750.	54.73	2230.	3.101
752.	54.53	2232.	3.092
754.	54.62	2234.	3.082
756.	54.72	2236.	3.075
758.	54.67	2238.	3.087
760.	54.67	2240.	3.067
762.	54.69	2242.	3.029
764.	54.72	2244.	3.034
766.	54.65	2246.	3.038
768.	54.61	2248.	3.007
770.	54.57	2250.	3.002
772.	54.64	2252.	2.96
774.	54.69	2254.	2.976
776.	54.7	2256.	2.99
778.	54.7	2258.	2.976
780.	54.66	2260.	2.972
782.	54.73	2262.	2.979
784.	54.67	2264.	2.984
786.	54.6	2266.	2.944
788.	54.76	2268.	2.931
790.	54.72	2270.	2.95
792.	54.58	2272.	2.946
794.	54.67	2274.	2.921
796.	54.74	2276.	2.922
798.	54.66	2278.	2.927
800.	54.62	2280.	2.883
802.	54.67	2282.	2.884
804.	54.81	2284.	2.887
806.	54.87	2286.	2.858
808.	54.73	2288.	2.86
810.	54.67	2290.	2.893
812.	54.69	2292.	2.886
814.	54.83	2294.	2.882
816.	54.78	2296.	2.844

<u>Time (min)</u>	<u>Displacement (ft)</u>	<u>Time (min)</u>	<u>Displacement (ft)</u>
818.	54.72	2298.	2.849
820.	54.8	2300.	2.835
822.	54.8	2302.	2.849
824.	54.71	2304.	2.811
826.	54.72	2306.	2.842
828.	54.62	2308.	2.849
830.	54.81	2310.	2.82
832.	54.65	2312.	2.796
834.	54.8	2314.	2.803
836.	54.7	2316.	2.788
838.	54.66	2318.	2.789
840.	54.87	2320.	2.761
842.	54.83	2322.	2.777
844.	54.83	2324.	2.743
846.	54.8	2326.	2.761
848.	54.85	2328.	2.75
850.	54.9	2330.	2.736
852.	54.84	2332.	2.736
854.	54.81	2334.	2.715
856.	54.89	2336.	2.727
858.	54.83	2338.	2.744
860.	54.78	2340.	2.713
862.	54.85	2342.	2.689
864.	54.85	2344.	2.682
866.	54.79	2346.	2.695
868.	54.89	2348.	2.672
870.	54.75	2350.	2.672
872.	54.88	2352.	2.651
874.	54.86	2354.	2.657
876.	54.78	2356.	2.664
878.	54.86	2358.	2.66
880.	54.77	2360.	2.64
882.	54.76	2362.	2.633
884.	54.67	2364.	2.644
886.	54.78	2366.	2.633
888.	54.83	2368.	2.607
890.	54.83	2370.	2.586
892.	54.92	2372.	2.583
894.	54.86	2374.	2.587
896.	54.89	2376.	2.56
898.	54.83	2378.	2.567
900.	54.79	2380.	2.551
902.	54.76	2382.	2.551
904.	54.7	2384.	2.526
906.	54.89	2386.	2.544
908.	54.92	2388.	2.546
910.	54.83	2390.	2.539
912.	54.83	2392.	2.495
914.	54.89	2394.	2.509
916.	54.88	2396.	2.468
918.	55.01	2398.	2.444
920.	54.92	2400.	2.456
922.	54.86	2402.	2.485
924.	54.95	2404.	2.452
926.	54.92	2406.	2.421
928.	54.82	2408.	2.445
930.	54.89	2410.	2.434
932.	54.94	2412.	2.444
934.	54.81	2414.	2.431
936.	54.87	2416.	2.377
938.	54.99	2418.	2.382
940.	54.9	2420.	2.382
942.	54.93	2422.	2.367
944.	54.84	2424.	2.37
946.	54.82	2426.	2.372
948.	54.88	2428.	2.358

<u>Time (min)</u>	<u>Displacement (ft)</u>	<u>Time (min)</u>	<u>Displacement (ft)</u>
950.	54.92	2430.	2.369
952.	54.94	2432.	2.376
954.	54.92	2434.	2.363
956.	55.05	2436.	2.373
958.	54.92	2438.	2.361
960.	54.91	2440.	2.379
962.	54.89	2442.	2.355
964.	54.89	2444.	2.326
966.	54.97	2446.	2.333
968.	54.87	2448.	2.365
970.	54.85	2450.	2.338
972.	54.91	2452.	2.308
974.	54.95	2454.	2.284
976.	54.84	2456.	2.28
978.	55.01	2458.	2.283
980.	54.91	2460.	2.311
982.	54.92	2462.	2.293
984.	54.99	2464.	2.276
986.	54.94	2466.	2.278
988.	54.97	2468.	2.293
990.	54.99	2470.	2.28
992.	54.93	2472.	2.244
994.	54.86	2474.	2.256
996.	54.88	2476.	2.237
998.	55.02	2478.	2.245
1000.	54.9	2480.	2.201
1002.	54.91	2482.	2.197
1004.	54.98	2484.	2.177
1006.	55.02	2486.	2.204
1008.	55.05	2488.	2.198
1010.	54.98	2490.	2.206
1012.	54.94	2492.	2.198
1014.	54.89	2494.	2.197
1016.	54.92	2496.	2.188
1018.	55.02	2498.	2.154
1020.	54.98	2500.	2.154
1022.	55.02	2502.	2.148
1024.	54.91	2504.	2.159
1026.	55.	2506.	2.164
1028.	54.9	2508.	2.162
1030.	55.	2510.	2.167
1032.	54.96	2512.	2.158
1034.	55.03	2514.	2.122
1036.	54.98	2516.	2.119
1038.	55.07	2518.	2.119
1040.	55.02	2520.	2.119
1042.	54.98	2522.	2.14
1044.	55.04	2524.	2.119
1046.	54.98	2526.	2.115
1048.	55.09	2528.	2.085
1050.	54.97	2530.	2.111
1052.	54.99	2532.	2.053
1054.	54.98	2534.	2.085
1056.	55.05	2536.	2.036
1058.	54.97	2538.	2.078
1060.	55.06	2540.	2.051
1062.	55.02	2542.	2.019
1064.	55.04	2544.	1.963
1066.	55.06	2546.	1.931
1068.	55.2	2548.	1.892
1070.	55.06	2550.	1.877
1072.	54.98	2552.	1.91
1074.	54.98	2554.	1.896
1076.	54.98	2556.	1.881
1078.	55.1	2558.	1.879
1080.	55.05	2560.	1.861

<u>Time (min)</u>	<u>Displacement (ft)</u>	<u>Time (min)</u>	<u>Displacement (ft)</u>
1082.	55.06	2562.	1.835
1084.	55.1	2564.	1.835
1086.	55.2	2566.	1.841
1088.	55.12	2568.	1.835
1090.	55.11	2570.	1.83
1092.	55.2	2572.	1.845
1094.	55.19	2574.	1.83
1096.	55.17	2576.	1.77
1098.	55.02	2578.	1.774
1100.	55.08	2580.	1.786
1102.	55.12	2582.	1.783
1104.	55.06	2584.	1.755
1106.	55.15	2586.	1.805
1108.	55.21	2588.	1.769
1110.	55.18	2590.	1.768
1112.	55.17	2592.	1.805
1114.	55.16	2594.	1.755
1116.	55.13	2596.	1.748
1118.	55.19	2598.	1.753
1120.	55.1	2600.	1.773
1122.	55.14	2602.	1.744
1124.	55.13	2604.	1.721
1126.	55.16	2606.	1.694
1128.	55.15	2608.	1.666
1130.	55.22	2610.	1.671
1132.	55.2	2612.	1.641
1134.	55.22	2614.	1.665
1136.	55.23	2616.	1.656
1138.	55.13	2618.	1.644
1140.	55.18	2620.	1.675
1142.	55.08	2622.	1.726
1144.	55.12	2624.	1.715
1146.	55.07	2626.	1.737
1148.	55.03	2628.	1.698
1150.	55.09	2630.	1.653
1152.	55.07	2632.	1.52
1154.	55.14	2634.	1.493
1156.	55.19	2636.	1.481
1158.	55.15	2638.	1.479
1160.	55.07	2640.	1.444
1162.	55.11	2642.	1.406
1164.	55.2	2644.	1.395
1166.	55.17	2646.	1.392
1168.	55.24	2648.	1.364
1170.	55.09	2650.	1.401
1172.	55.22	2652.	1.38
1174.	55.12	2654.	1.358
1176.	55.14	2656.	1.345
1178.	55.24	2658.	1.35
1180.	55.22	2660.	1.345
1182.	55.3	2662.	1.313
1184.	55.27	2664.	1.335
1186.	55.23	2666.	1.277
1188.	55.13	2668.	1.329
1190.	55.09	2670.	1.329
1192.	55.19	2672.	1.31
1194.	55.14	2674.	1.32
1196.	55.25	2676.	1.316
1198.	55.18	2678.	1.295
1200.	55.17	2680.	1.277
1202.	55.13	2682.	1.273
1204.	55.18	2684.	1.258
1206.	55.16	2686.	1.276
1208.	55.27	2688.	1.274
1210.	55.26	2690.	1.271
1212.	55.18	2692.	1.282

<u>Time (min)</u>	<u>Displacement (ft)</u>	<u>Time (min)</u>	<u>Displacement (ft)</u>
1214.	55.26	2694.	1.274
1216.	55.26	2696.	1.25
1218.	55.18	2698.	1.264
1220.	55.25	2700.	1.243
1222.	55.24	2702.	1.24
1224.	55.24	2704.	1.226
1226.	55.28	2706.	1.225
1228.	55.25	2708.	1.226
1230.	55.32	2710.	1.226
1232.	55.21	2712.	1.211
1234.	55.28	2714.	1.215
1236.	55.34	2716.	1.175
1238.	55.32	2718.	1.187
1240.	55.25	2720.	1.175
1242.	55.22	2722.	1.148
1244.	55.23	2724.	1.177
1246.	55.39	2726.	1.158
1248.	55.28	2728.	1.153
1250.	55.28	2730.	1.143
1252.	55.4	2732.	1.14
1254.	55.36	2734.	1.163
1256.	55.27	2736.	1.164
1258.	55.38	2738.	1.153
1260.	55.34	2740.	1.182
1262.	55.43	2742.	1.182
1264.	55.37	2744.	1.157
1266.	55.29	2746.	1.128
1268.	55.29	2748.	1.116
1270.	55.37	2750.	1.1
1272.	55.41	2752.	1.075
1274.	55.29	2754.	1.064
1276.	55.33	2756.	1.11
1278.	55.31	2758.	1.091
1280.	55.29	2760.	1.088
1282.	55.23	2762.	1.095
1284.	55.27	2764.	1.086
1286.	55.33	2766.	1.039
1288.	55.4	2768.	1.054
1290.	55.38	2770.	1.042
1292.	55.28	2772.	1.049
1294.	55.36	2774.	1.005
1296.	55.29	2776.	1.006
1298.	55.37	2778.	1.061
1300.	55.31	2780.	1.007
1302.	55.41	2782.	1.013
1304.	55.41	2784.	0.944
1306.	55.33	2786.	0.956
1308.	55.41	2788.	0.975
1310.	55.33	2790.	0.944
1312.	55.48	2792.	0.975
1314.	55.41	2794.	0.947
1316.	55.37	2796.	0.934
1318.	55.37	2798.	0.905
1320.	55.48	2800.	0.934
1322.	55.38	2802.	0.946
1324.	55.43	2804.	0.919
1326.	55.47	2806.	0.95
1328.	55.44	2808.	0.947
1330.	55.46	2810.	0.95
1332.	55.42	2812.	0.955
1334.	55.48	2814.	0.955
1336.	55.32	2816.	0.955
1338.	55.51	2818.	0.949
1340.	55.44	2820.	0.955
1342.	55.4	2822.	0.925
1344.	55.41	2824.	0.953

Time (min)	Displacement (ft)	Time (min)	Displacement (ft)	Time (min)	Displacement (ft)
1346	55.38	2826	0.919	1476	1476
1348	55.41	2828	0.909	1474	1474
1350	55.44	2830	0.934	1472	1472
1352	55.46	2832	0.929	1470	1470
1354	55.44	2834	0.957	1468	1468
1356	55.4	2836	0.934	1466	1466
1358	55.3	2838	0.929	1464	1464
1360	55.45	2840	0.925	1462	1462
1362	55.4	2842	0.937	1460	1460
1364	55.37	2844	0.919	1458	1458
1366	55.4	2846	0.879	1456	1456
1368	55.41	2848	0.904	1454	1454
1370	55.46	2850	0.894	1452	1452
1372	55.44	2852	0.895	1450	1450
1374	55.4	2854	0.866	1448	1448
1376	55.51	2856	0.872	1446	1446
1378	55.56	2858	0.89	1444	1444
1380	55.41	2860	0.864	1442	1442
1382	55.48	2862	0.93	1440	1440
1384	55.53	2864	0.929	1438	1438
1386	55.55	2866	0.979	1436	1436
1388	55.61	2868	1.026	1434	1434
1390	55.55	2870	1.007	1432	1432
1392	55.55	2872	0.905	1430	1430
1394	55.46	2874	0.847	1428	1428
1396	55.48	2876	0.558	1426	1426
1398	55.52	2878	0.495	1424	1424
1400	55.6	2880	0.478	1422	1422
1402	55.52	2882	0.403	1420	1420
1404	55.57	2884	0.375	1418	1418
1406	55.49	2886	0.392	1416	1416
1408	55.48	2888	0.369	1414	1414
1410	55.49	2890	0.34	1412	1412
1412	55.46	2892	0.361	1410	1410
1414	55.47	2894	0.336	1408	1408
1416	55.53	2896	0.279	1406	1406
1418	55.58	2898	0.261	1404	1404
1420	55.53	2900	0.271	1402	1402
1422	55.48	2902	0.266	1400	1400
1424	55.67	2904	0.251	1398	1398
1426	55.58	2906	0.254	1396	1396
1428	55.49	2908	0.226	1394	1394
1430	55.53	2910	0.196	1392	1392
1432	55.64	2912	0.175	1390	1390
1434	55.65	2914	0.175	1388	1388
1436	55.71	2916	0.168	1386	1386
1438	55.61	2918	0.166	1384	1384
1440	55.67	2920	0.139	1382	1382
1442	55.68	2922	0.124	1380	1380
1444	55.63	2924	0.122	1378	1378
1446	55.52	2926	0.106	1376	1376
1448	27.28	2928	0.126	1374	1374
1450	18.77	2930	0.113	1372	1372
1452	16.73	2932	0.124	1370	1370
1454	15.67	2934	0.131	1368	1368
1456	14.98	2936	0.124	1366	1366
1458	14.43	2938	0.087	1364	1364
1460	13.94	2940	0.083	1362	1362
1462	13.57	2942	0.087	1360	1360
1464	13.24	2944	0.066	1358	1358
1466	12.95	2946	0.068	1356	1356
1468	12.71	2948	0.082	1354	1354
1470	12.46	2950	0.082	1352	1352
1472	12.26	2952	0.048	1350	1350
1474	12.06	2954	0.058	1348	1348
1476	11.88	2956	0.057	1346	1346

AQTESOLV for Windows

<u>Time (min)</u>	<u>Displacement (ft)</u>	<u>Time (min)</u>	<u>Displacement (ft)</u>
1478.	11.73	2958.	0.044
1480.	11.58	2960.	0.011

Observation Well No. 2: OW

X Location: 325. ft  
 Y Location: 0. ft

Radial distance from PW: 325. ft

Fully Penetrating Well

No. of Observations: 1500

<u>Observation Data</u>			
<u>Time (min)</u>	<u>Displacement (ft)</u>	<u>Time (min)</u>	<u>Displacement (ft)</u>
2.	0.	1502.	4.044
4.	0.00016	1504.	4.011
6.	0.0036	1506.	4.009
8.	0.03936	1508.	4.017
10.	0.06669	1510.	3.993
12.	0.06652	1512.	3.975
14.	0.1109	1514.	3.957
16.	0.1738	1516.	3.937
18.	0.2463	1518.	3.924
20.	0.2731	1520.	3.916
22.	0.339	1522.	3.922
24.	0.392	1524.	3.907
26.	0.4284	1526.	3.898
28.	0.4793	1528.	3.887
30.	0.5193	1530.	3.87
32.	0.5619	1532.	3.865
34.	0.5868	1534.	3.861
36.	0.6307	1536.	3.838
38.	0.6701	1538.	3.84
40.	0.707	1540.	3.821
42.	0.7398	1542.	3.824
44.	0.7812	1544.	3.803
46.	0.8176	1546.	3.794
48.	0.8477	1548.	3.777
50.	0.8688	1550.	3.736
52.	0.8838	1552.	3.724
54.	0.9004	1554.	3.711
56.	0.9302	1556.	3.688
58.	0.9769	1558.	3.704
60.	1.028	1560.	3.675
62.	1.053	1562.	3.657
64.	1.068	1564.	3.654
66.	1.104	1566.	3.651
68.	1.133	1568.	3.66
70.	1.149	1570.	3.64
72.	1.18	1572.	3.65
74.	1.189	1574.	3.648
76.	1.227	1576.	3.627
78.	1.228	1578.	3.621
80.	1.247	1580.	3.609
82.	1.26	1582.	3.612
84.	1.295	1584.	3.604
86.	1.311	1586.	3.627
88.	1.324	1588.	3.612
90.	1.339	1590.	3.604
92.	1.361	1592.	3.615
94.	1.394	1594.	3.59
96.	1.417	1596.	3.584
98.	1.46	1598.	3.557
100.	1.48	1600.	3.561

<u>Time (min)</u>	<u>Displacement (ft)</u>	<u>Time (min)</u>	<u>Displacement (ft)</u>
102.	1.506	1602.	3.567
104.	1.537	1604.	3.548
106.	1.562	1606.	3.544
108.	1.588	1608.	3.554
110.	1.583	1610.	3.559
112.	1.613	1612.	3.565
114.	1.636	1614.	3.554
116.	1.674	1616.	3.544
118.	1.678	1618.	3.538
120.	1.69	1620.	3.54
122.	1.712	1622.	3.541
124.	1.749	1624.	3.528
126.	1.763	1626.	3.541
128.	1.786	1628.	3.533
130.	1.801	1630.	3.518
132.	1.83	1632.	3.521
134.	1.888	1634.	3.497
136.	1.923	1636.	3.513
138.	1.955	1638.	3.513
140.	1.998	1640.	3.488
142.	2.043	1642.	3.483
144.	2.066	1644.	3.482
146.	2.073	1646.	3.48
148.	2.13	1648.	3.47
150.	2.127	1650.	3.479
152.	2.138	1652.	3.454
154.	2.171	1654.	3.453
156.	2.183	1656.	3.449
158.	2.187	1658.	3.439
160.	2.2	1660.	3.433
162.	2.221	1662.	3.434
164.	2.229	1664.	3.424
166.	2.245	1666.	3.415
168.	2.231	1668.	3.424
170.	2.241	1670.	3.416
172.	2.249	1672.	3.394
174.	2.254	1674.	3.397
176.	2.255	1676.	3.404
178.	2.259	1678.	3.392
180.	2.26	1680.	3.391
182.	2.275	1682.	3.392
184.	2.284	1684.	3.381
186.	2.282	1686.	3.394
188.	2.29	1688.	3.4
190.	2.338	1690.	3.397
192.	2.355	1692.	3.403
194.	2.381	1694.	3.402
196.	2.412	1696.	3.398
198.	2.415	1698.	3.402
200.	2.437	1700.	3.394
202.	2.43	1702.	3.406
204.	2.43	1704.	3.396
206.	2.432	1706.	3.402
208.	2.412	1708.	3.372
210.	2.426	1710.	3.376
212.	2.436	1712.	3.381
214.	2.416	1714.	3.354
216.	2.417	1716.	3.369
218.	2.429	1718.	3.358
220.	2.415	1720.	3.362
222.	2.442	1722.	3.36
224.	2.456	1724.	3.343
226.	2.475	1726.	3.345
228.	2.506	1728.	3.352
230.	2.519	1730.	3.348
232.	2.544	1732.	3.332

<u>Time (min)</u>	<u>Displacement (ft)</u>	<u>Time (min)</u>	<u>Displacement (ft)</u>
234.	2.553	1734.	3.318
236.	2.578	1736.	3.32
238.	2.607	1738.	3.312
240.	2.604	1740.	3.336
242.	2.614	1742.	3.323
244.	2.61	1744.	3.331
246.	2.617	1746.	3.314
248.	2.625	1748.	3.325
250.	2.614	1750.	3.327
252.	2.619	1752.	3.327
254.	2.625	1754.	3.345
256.	2.635	1756.	3.332
258.	2.635	1758.	3.34
260.	2.633	1760.	3.343
262.	2.646	1762.	3.338
264.	2.653	1764.	3.36
266.	2.667	1766.	3.353
268.	2.665	1768.	3.353
270.	2.657	1770.	3.354
272.	2.705	1772.	3.378
274.	2.699	1774.	3.348
276.	2.723	1776.	3.353
278.	2.746	1778.	3.353
280.	2.793	1780.	3.35
282.	2.823	1782.	3.353
284.	2.868	1784.	3.353
286.	2.878	1786.	3.353
288.	2.883	1788.	3.36
290.	2.91	1790.	3.347
292.	2.928	1792.	3.357
294.	2.922	1794.	3.34
296.	2.936	1796.	3.357
298.	2.939	1798.	3.357
300.	2.926	1800.	3.349
302.	2.903	1802.	3.359
304.	2.91	1804.	3.363
306.	2.934	1806.	3.35
308.	2.937	1808.	3.358
310.	2.966	1810.	3.361
312.	2.984	1812.	3.362
314.	3.007	1814.	3.361
316.	3.014	1816.	3.368
318.	3.015	1818.	3.35
320.	3.017	1820.	3.358
322.	3.045	1822.	3.363
324.	3.03	1824.	3.363
326.	3.045	1826.	3.355
328.	3.059	1828.	3.325
330.	3.057	1830.	3.35
332.	3.04	1832.	3.322
334.	3.037	1834.	3.324
336.	3.029	1836.	3.34
338.	3.02	1838.	3.336
340.	3.026	1840.	3.324
342.	3.021	1842.	3.327
344.	3.01	1844.	3.294
346.	3.019	1846.	3.313
348.	3.017	1848.	3.316
350.	3.02	1850.	3.31
352.	3.035	1852.	3.323
354.	3.037	1854.	3.324
356.	3.059	1856.	3.324
358.	3.076	1858.	3.328
360.	3.099	1860.	3.331
362.	3.073	1862.	3.333
364.	3.081	1864.	3.33

Time (min)	Displacement (ft)	Time (min)	Displacement (ft)	Time (min)	Displacement (ft)
366	3.104	1866	3.338	366	3.338
368	3.111	1868	3.331	370	3.309
370	3.109	1870	3.309	372	3.319
372	3.098	1872	3.319	374	3.333
374	3.11	1874	3.313	376	3.333
376	3.093	1876	3.313	378	3.322
378	3.108	1878	3.322	380	3.327
380	3.116	1880	3.327	382	3.332
382	3.102	1882	3.332	384	3.318
384	3.107	1884	3.318	386	3.352
386	3.105	1886	3.352	388	3.341
388	3.102	1888	3.341	390	3.324
390	3.094	1890	3.324	392	3.336
392	3.067	1892	3.336	394	3.331
394	3.086	1894	3.331	396	3.342
396	3.097	1896	3.342	398	3.331
398	3.096	1898	3.331	400	3.351
400	3.106	1900	3.351	402	3.341
402	3.127	1902	3.341	404	3.32
404	3.127	1904	3.32	406	3.322
406	3.149	1906	3.322	408	3.319
408	3.162	1908	3.319	410	3.332
410	3.175	1910	3.315	412	3.332
412	3.168	1912	3.315	414	3.317
414	3.178	1914	3.317	416	3.308
416	3.182	1916	3.308	418	3.323
418	3.175	1918	3.323	420	3.313
420	3.185	1920	3.313	422	3.324
422	3.212	1922	3.324	424	3.326
424	3.238	1924	3.326	426	3.327
426	3.286	1926	3.327	428	3.313
428	3.328	1928	3.313	430	3.322
430	3.342	1930	3.322	432	3.308
432	3.343	1932	3.308	434	3.317
434	3.366	1934	3.317	436	3.323
436	3.359	1936	3.323	438	3.333
438	3.377	1938	3.333	440	3.333
440	3.365	1940	3.333	442	3.322
442	3.379	1942	3.322	444	3.315
444	3.397	1944	3.315	446	3.328
446	3.402	1946	3.328	448	3.339
448	3.402	1948	3.339	450	3.325
450	3.418	1950	3.325	452	3.338
452	3.423	1952	3.338	454	3.335
454	3.437	1954	3.335	456	3.319
456	3.428	1956	3.319	458	3.326
458	3.434	1958	3.326	460	3.345
460	3.432	1960	3.345	462	3.334
462	3.433	1962	3.334	464	3.343
464	3.453	1964	3.343	466	3.35
466	3.447	1966	3.35	468	3.327
468	3.452	1968	3.327	470	3.335
470	3.451	1970	3.335	472	3.33
472	3.441	1972	3.33	474	3.327
474	3.449	1974	3.327	476	3.322
476	3.453	1976	3.322	478	3.307
478	3.468	1978	3.307	480	3.32
480	3.48	1980	3.32	482	3.305
482	3.462	1982	3.305	484	3.313
484	3.474	1984	3.313	486	3.315
486	3.468	1986	3.315	488	3.305
488	3.47	1988	3.305	490	3.315
490	3.474	1990	3.315	492	3.331
492	3.453	1992	3.331	494	3.316
494	3.434	1994	3.316	496	3.303
3.438	3.104	1866	3.338		

<u>Time (min)</u>	<u>Displacement (ft)</u>	<u>Time (min)</u>	<u>Displacement (ft)</u>
498.	3.438	1998.	3.299
500.	3.428	2000.	3.292
502.	3.426	2002.	3.31
504.	3.43	2004.	3.314
506.	3.44	2006.	3.321
508.	3.427	2008.	3.33
510.	3.446	2010.	3.335
512.	3.44	2012.	3.33
514.	3.448	2014.	3.332
516.	3.459	2016.	3.351
518.	3.473	2018.	3.335
520.	3.489	2020.	3.342
522.	3.492	2022.	3.339
524.	3.515	2024.	3.354
526.	3.532	2026.	3.352
528.	3.543	2028.	3.349
530.	3.564	2030.	3.352
532.	3.557	2032.	3.349
534.	3.55	2034.	3.356
536.	3.565	2036.	3.363
538.	3.541	2038.	3.362
540.	3.545	2040.	3.341
542.	3.536	2042.	3.367
544.	3.535	2044.	3.345
546.	3.544	2046.	3.348
548.	3.555	2048.	3.339
550.	3.549	2050.	3.346
552.	3.564	2052.	3.348
554.	3.555	2054.	3.344
556.	3.565	2056.	3.358
558.	3.584	2058.	3.36
560.	3.615	2060.	3.371
562.	3.619	2062.	3.358
564.	3.653	2064.	3.378
566.	3.657	2066.	3.371
568.	3.646	2068.	3.368
570.	3.669	2070.	3.373
572.	3.677	2072.	3.367
574.	3.687	2074.	3.377
576.	3.693	2076.	3.377
578.	3.677	2078.	3.369
580.	3.662	2080.	3.369
582.	3.677	2082.	3.377
584.	3.669	2084.	3.372
586.	3.675	2086.	3.379
588.	3.667	2088.	3.374
590.	3.669	2090.	3.371
592.	3.677	2092.	3.365
594.	3.685	2094.	3.366
596.	3.712	2096.	3.384
598.	3.695	2098.	3.365
600.	3.713	2100.	3.378
602.	3.707	2102.	3.368
604.	3.719	2104.	3.381
606.	3.733	2106.	3.384
608.	3.741	2108.	3.383
610.	3.739	2110.	3.379
612.	3.75	2112.	3.391
614.	3.748	2114.	3.383
616.	3.753	2116.	3.376
618.	3.776	2118.	3.387
620.	3.773	2120.	3.388
622.	3.758	2122.	3.387
624.	3.762	2124.	3.404
626.	3.763	2126.	3.42
628.	3.76	2128.	3.416

<u>Time (min)</u>	<u>Displacement (ft)</u>	<u>Time (min)</u>	<u>Displacement (ft)</u>
630.	3.758	2130.	3.407
632.	3.773	2132.	3.424
634.	3.779	2134.	3.435
636.	3.791	2136.	3.429
638.	3.802	2138.	3.435
640.	3.781	2140.	3.433
642.	3.777	2142.	3.421
644.	3.776	2144.	3.458
646.	3.801	2146.	3.437
648.	3.785	2148.	3.424
650.	3.762	2150.	3.444
652.	3.785	2152.	3.446
654.	3.813	2154.	3.46
656.	3.823	2156.	3.468
658.	3.833	2158.	3.462
660.	3.857	2160.	3.437
662.	3.865	2162.	3.444
664.	3.862	2164.	3.442
666.	3.88	2166.	3.455
668.	3.918	2168.	3.46
670.	3.924	2170.	3.453
672.	3.928	2172.	3.447
674.	3.919	2174.	3.447
676.	3.932	2176.	3.453
678.	3.902	2178.	3.456
680.	3.89	2180.	3.446
682.	3.887	2182.	3.444
684.	3.89	2184.	3.442
686.	3.897	2186.	3.44
688.	3.893	2188.	3.448
690.	3.911	2190.	3.447
692.	3.941	2192.	3.455
694.	3.953	2194.	3.433
696.	3.984	2196.	3.427
698.	3.968	2198.	3.427
700.	4.004	2200.	3.439
702.	4.006	2202.	3.437
704.	4.019	2204.	3.43
706.	4.008	2206.	3.421
708.	3.989	2208.	3.448
710.	3.971	2210.	3.439
712.	3.996	2212.	3.442
714.	3.989	2214.	3.44
716.	4.002	2216.	3.429
718.	3.996	2218.	3.436
720.	3.98	2220.	3.428
722.	3.957	2222.	3.432
724.	3.971	2224.	3.454
726.	3.977	2226.	3.432
728.	3.968	2228.	3.415
730.	3.972	2230.	3.431
732.	3.989	2232.	3.431
734.	4.004	2234.	3.426
736.	4.026	2236.	3.431
738.	4.02	2238.	3.426
740.	4.015	2240.	3.424
742.	4.017	2242.	3.433
744.	4.017	2244.	3.434
746.	4.008	2246.	3.426
748.	4.024	2248.	3.404
750.	4.012	2250.	3.419
752.	4.011	2252.	3.419
754.	4.001	2254.	3.424
756.	3.996	2256.	3.433
758.	4.008	2258.	3.416
760.	3.996	2260.	3.427

<u>Time (min)</u>	<u>Displacement (ft)</u>	<u>Time (min)</u>	<u>Displacement (ft)</u>
762.	3.996	2262.	3.417
764.	4.001	2264.	3.423
766.	4.01	2266.	3.417
768.	4.016	2268.	3.434
770.	4.035	2270.	3.409
772.	4.042	2272.	3.406
774.	4.062	2274.	3.407
776.	4.082	2276.	3.412
778.	4.096	2278.	3.421
780.	4.111	2280.	3.418
782.	4.107	2282.	3.409
784.	4.123	2284.	3.41
786.	4.142	2286.	3.398
788.	4.131	2288.	3.406
790.	4.154	2290.	3.418
792.	4.164	2292.	3.396
794.	4.13	2294.	3.409
796.	4.165	2296.	3.409
798.	4.136	2298.	3.413
800.	4.151	2300.	3.408
802.	4.137	2302.	3.424
804.	4.13	2304.	3.411
806.	4.151	2306.	3.427
808.	4.144	2308.	3.433
810.	4.142	2310.	3.433
812.	4.135	2312.	3.417
814.	4.146	2314.	3.42
816.	4.144	2316.	3.437
818.	4.14	2318.	3.435
820.	4.152	2320.	3.426
822.	4.182	2322.	3.444
824.	4.201	2324.	3.441
826.	4.22	2326.	3.456
828.	4.232	2328.	3.463
830.	4.234	2330.	3.452
832.	4.219	2332.	3.458
834.	4.219	2334.	3.458
836.	4.222	2336.	3.46
838.	4.226	2338.	3.473
840.	4.234	2340.	3.475
842.	4.247	2342.	3.462
844.	4.244	2344.	3.493
846.	4.251	2346.	3.476
848.	4.255	2348.	3.465
850.	4.24	2350.	3.454
852.	4.255	2352.	3.489
854.	4.265	2354.	3.48
856.	4.267	2356.	3.485
858.	4.245	2358.	3.477
860.	4.247	2360.	3.478
862.	4.245	2362.	3.472
864.	4.246	2364.	3.47
866.	4.228	2366.	3.462
868.	4.24	2368.	3.471
870.	4.219	2370.	3.459
872.	4.243	2372.	3.459
874.	4.235	2374.	3.46
876.	4.283	2376.	3.445
878.	4.28	2378.	3.459
880.	4.296	2380.	3.458
882.	4.292	2382.	3.441
884.	4.302	2384.	3.456
886.	4.299	2386.	3.442
888.	4.303	2388.	3.453
890.	4.327	2390.	3.451
892.	4.321	2392.	3.46

---

<u>Time (min)</u>	<u>Displacement (ft)</u>	<u>Time (min)</u>	<u>Displacement (ft)</u>
894.	4.321	2394.	3.447
896.	4.336	2396.	3.454
898.	4.33	2398.	3.476
900.	4.341	2400.	3.467
902.	4.349	2402.	3.476
904.	4.353	2404.	3.473
906.	4.336	2406.	3.463
908.	4.353	2408.	3.461
910.	4.344	2410.	3.456
912.	4.332	2412.	3.456
914.	4.305	2414.	3.444
916.	4.32	2416.	3.445
918.	4.31	2418.	3.468
920.	4.319	2420.	3.462
922.	4.342	2422.	3.448
924.	4.333	2424.	3.455
926.	4.322	2426.	3.45
928.	4.344	2428.	3.448
930.	4.336	2430.	3.442
932.	4.32	2432.	3.46
934.	4.311	2434.	3.448
936.	4.306	2436.	3.471
938.	4.316	2438.	3.462
940.	4.359	2440.	3.447
942.	4.395	2442.	3.451
944.	4.429	2444.	3.452
946.	4.435	2446.	3.463
948.	4.441	2448.	3.451
950.	4.456	2450.	3.429
952.	4.453	2452.	3.427
954.	4.454	2454.	3.434
956.	4.458	2456.	3.427
958.	4.448	2458.	3.44
960.	4.463	2460.	3.431
962.	4.473	2462.	3.426
964.	4.474	2464.	3.41
966.	4.469	2466.	3.412
968.	4.482	2468.	3.412
970.	4.474	2470.	3.413
972.	4.479	2472.	3.418
974.	4.481	2474.	3.413
976.	4.495	2476.	3.426
978.	4.485	2478.	3.406
980.	4.496	2480.	3.424
982.	4.501	2482.	3.424
984.	4.507	2484.	3.42
986.	4.501	2486.	3.414
988.	4.5	2488.	3.423
990.	4.504	2490.	3.417
992.	4.492	2492.	3.409
994.	4.496	2494.	3.429
996.	4.503	2496.	3.412
998.	4.499	2498.	3.409
1000.	4.521	2500.	3.429
1002.	4.514	2502.	3.39
1004.	4.524	2504.	3.412
1006.	4.543	2506.	3.402
1008.	4.54	2508.	3.407
1010.	4.532	2510.	3.391
1012.	4.547	2512.	3.398
1014.	4.547	2514.	3.403
1016.	4.542	2516.	3.416
1018.	4.578	2518.	3.4
1020.	4.563	2520.	3.396
1022.	4.568	2522.	3.414
1024.	4.562	2524.	

<u>Time (min)</u>	<u>Displacement (ft)</u>	<u>Time (min)</u>	<u>Displacement (ft)</u>
1026.	4.549	2526.	3.436
1028.	4.558	2528.	3.421
1030.	4.54	2530.	3.41
1032.	4.543	2532.	3.432
1034.	4.538	2534.	3.44
1036.	4.538	2536.	3.44
1038.	4.539	2538.	3.443
1040.	4.533	2540.	3.443
1042.	4.521	2542.	3.458
1044.	4.519	2544.	3.468
1046.	4.526	2546.	3.463
1048.	4.533	2548.	3.467
1050.	4.535	2550.	3.461
1052.	4.54	2552.	3.468
1054.	4.548	2554.	3.451
1056.	4.563	2556.	3.48
1058.	4.557	2558.	3.436
1060.	4.555	2560.	3.452
1062.	4.559	2562.	3.452
1064.	4.585	2564.	3.455
1066.	4.583	2566.	3.454
1068.	4.57	2568.	3.465
1070.	4.588	2570.	3.455
1072.	4.595	2572.	3.456
1074.	4.626	2574.	3.461
1076.	4.618	2576.	3.468
1078.	4.624	2578.	3.478
1080.	4.621	2580.	3.471
1082.	4.613	2582.	3.462
1084.	4.602	2584.	3.461
1086.	4.599	2586.	3.455
1088.	4.596	2588.	3.455
1090.	4.595	2590.	3.452
1092.	4.634	2592.	3.437
1094.	4.659	2594.	3.451
1096.	4.681	2596.	3.453
1098.	4.707	2598.	3.445
1100.	4.71	2600.	3.465
1102.	4.74	2602.	3.45
1104.	4.754	2604.	3.445
1106.	4.765	2606.	3.455
1108.	4.764	2608.	3.463
1110.	4.781	2610.	3.456
1112.	4.775	2612.	3.471
1114.	4.795	2614.	3.475
1116.	4.771	2616.	3.468
1118.	4.79	2618.	3.458
1120.	4.798	2620.	3.475
1122.	4.793	2622.	3.457
1124.	4.811	2624.	3.476
1126.	4.821	2626.	3.467
1128.	4.838	2628.	3.479
1130.	4.837	2630.	3.482
1132.	4.831	2632.	3.491
1134.	4.842	2634.	3.484
1136.	4.844	2636.	3.488
1138.	4.832	2638.	3.49
1140.	4.839	2640.	3.464
1142.	4.839	2642.	3.485
1144.	4.818	2644.	3.47
1146.	4.821	2646.	3.473
1148.	4.823	2648.	3.47
1150.	4.81	2650.	3.488
1152.	4.821	2652.	3.484
1154.	4.833	2654.	3.493
1156.	4.838	2656.	3.473

<u>Time (min)</u>	<u>Displacement (ft)</u>	<u>Time (min)</u>	<u>Displacement (ft)</u>
1158.	4.815	2658.	3.496
1160.	4.817	2660.	3.482
1162.	4.818	2662.	3.501
1164.	4.803	2664.	3.475
1166.	4.8	2666.	3.484
1168.	4.79	2668.	3.504
1170.	4.793	2670.	3.493
1172.	4.781	2672.	3.494
1174.	4.775	2674.	3.491
1176.	4.788	2676.	3.503
1178.	4.786	2678.	3.514
1180.	4.778	2680.	3.505
1182.	4.794	2682.	3.511
1184.	4.778	2684.	3.493
1186.	4.769	2686.	3.488
1188.	4.758	2688.	3.505
1190.	4.758	2690.	3.501
1192.	4.735	2692.	3.491
1194.	4.742	2694.	3.482
1196.	4.752	2696.	3.479
1198.	4.742	2698.	3.498
1200.	4.725	2700.	3.488
1202.	4.696	2702.	3.493
1204.	4.707	2704.	3.494
1206.	4.695	2706.	3.505
1208.	4.695	2708.	3.506
1210.	4.697	2710.	3.498
1212.	4.706	2712.	3.496
1214.	4.714	2714.	3.493
1216.	4.705	2716.	3.491
1218.	4.704	2718.	3.501
1220.	4.695	2720.	3.497
1222.	4.705	2722.	3.501
1224.	4.71	2724.	3.5
1226.	4.706	2726.	3.503
1228.	4.706	2728.	3.498
1230.	4.717	2730.	3.511
1232.	4.737	2732.	3.513
1234.	4.746	2734.	3.511
1236.	4.791	2736.	3.519
1238.	4.798	2738.	3.505
1240.	4.828	2740.	3.515
1242.	4.859	2742.	3.523
1244.	4.858	2744.	3.509
1246.	4.86	2746.	3.511
1248.	4.846	2748.	3.513
1250.	4.835	2750.	3.513
1252.	4.818	2752.	3.514
1254.	4.796	2754.	3.492
1256.	4.792	2756.	3.521
1258.	4.793	2758.	3.531
1260.	4.775	2760.	3.516
1262.	4.764	2762.	3.533
1264.	4.748	2764.	3.505
1266.	4.753	2766.	3.521
1268.	4.743	2768.	3.503
1270.	4.732	2770.	3.528
1272.	4.738	2772.	3.528
1274.	4.722	2774.	3.518
1276.	4.727	2776.	3.518
1278.	4.729	2778.	3.503
1280.	4.718	2780.	3.5
1282.	4.718	2782.	3.514
1284.	4.708	2784.	3.506
1286.	4.724	2786.	3.506
1288.	4.71	2788.	3.503

Time (min)	Displacement (ft)	Time (min)	Displacement (ft)	Time (min)	Displacement (ft)
1290	4.712	2790	3.521	1290	4.712
1292	4.713	2792	3.513	1292	4.713
1294	4.696	2794	3.518	1294	4.696
1296	4.704	2796	3.535	1296	4.704
1298	4.7	2798	3.529	1298	4.7
1300	4.687	2800	3.511	1300	4.687
1302	4.692	2802	3.528	1302	4.692
1304	4.72	2804	3.525	1304	4.72
1306	4.727	2806	3.515	1306	4.727
1308	4.738	2808	3.523	1308	4.738
1310	4.755	2810	3.521	1310	4.755
1312	4.755	2812	3.534	1312	4.755
1314	4.748	2814	3.529	1314	4.748
1316	4.743	2816	3.524	1316	4.743
1318	4.763	2818	3.538	1318	4.763
1320	4.745	2820	3.53	1320	4.745
1322	4.74	2822	3.525	1322	4.74
1324	4.725	2824	3.523	1324	4.725
1326	4.734	2826	3.523	1326	4.734
1328	4.732	2828	3.518	1328	4.732
1330	4.734	2830	3.495	1330	4.734
1332	4.705	2832	3.519	1332	4.705
1334	4.682	2834	3.518	1334	4.682
1336	4.669	2836	3.531	1336	4.669
1338	4.644	2838	3.516	1338	4.644
1340	4.651	2840	3.531	1340	4.651
1342	4.654	2842	3.549	1342	4.654
1344	4.651	2844	3.553	1344	4.651
1346	4.664	2846	3.556	1346	4.664
1348	4.664	2848	3.557	1348	4.664
1350	4.655	2850	3.536	1350	4.655
1352	4.658	2852	3.533	1352	4.658
1354	4.648	2854	3.578	1354	4.648
1356	4.633	2856	3.567	1356	4.633
1358	4.62	2858	3.575	1358	4.62
1360	4.617	2860	3.582	1360	4.617
1362	4.611	2862	3.586	1362	4.611
1364	4.618	2864	3.566	1364	4.618
1366	4.599	2866	3.576	1366	4.599
1368	4.586	2868	3.579	1368	4.586
1370	4.591	2870	3.583	1370	4.591
1372	4.591	2872	3.596	1372	4.591
1374	4.583	2874	3.576	1374	4.583
1376	4.582	2876	3.589	1376	4.582
1378	4.555	2878	3.592	1378	4.555
1380	4.585	2880	3.588	1380	4.585
1382	4.622	2882	3.569	1382	4.622
1384	4.636	2884	3.576	1384	4.636
1386	4.667	2886	3.567	1386	4.667
1388	4.635	2888	3.562	1388	4.635
1390	4.659	2890	3.549	1390	4.659
1392	4.664	2892	3.551	1392	4.664
1394	4.636	2894	3.552	1394	4.636
1396	4.656	2896	3.541	1396	4.656
1398	4.653	2898	3.531	1398	4.653
1400	4.638	2900	3.584	1400	4.638
1402	4.641	2902	3.63	1402	4.641
1404	4.664	2904	3.66	1404	4.664
1406	4.679	2906	3.694	1406	4.679
1408	4.668	2908	3.701	1408	4.668
1410	4.677	2910	3.708	1410	4.677
1412	4.678	2912	3.696	1412	4.678
1414	4.666	2914	3.675	1414	4.666
1416	4.683	2916	3.706	1416	4.683
1418	4.706	2918	3.741	1418	4.706
1420	4.699	2920	3.741	1420	4.699

Time (min)	Displacement (ft)	Time (min)	Displacement (ft)	Time (min)	Displacement (ft)
1422	4.702	2922	3.723	1500	4.052
1424	4.718	2924	3.713	1498	4.075
1426	4.728	2926	3.677	1496	4.091
1428	4.708	2928	3.647	1494	4.106
1430	4.707	2930	3.607	1492	4.139
1432	4.699	2932	3.544	1490	4.17
1434	4.709	2934	3.484	1488	4.175
1436	4.714	2936	3.403	1486	4.224
1438	4.698	2938	3.316	1484	4.236
1440	4.698	2940	3.195	1482	4.269
1442	4.709	2942	3.1	1480	4.271
1444	4.721	2944	2.981	1478	4.313
1446	4.74	2946	2.928	1476	4.347
1448	4.728	2948	2.887	1474	4.401
1450	4.729	2950	2.838	1472	4.432
1452	4.74	2952	2.768	1470	4.473
1454	4.706	2954	2.692	1468	4.494
1456	4.671	2956	2.639	1466	4.529
1458	4.662	2958	2.565	1464	4.552
1460	4.62	2960	2.514	1462	4.566
1462	4.566	2962	2.494	1460	4.62
1464	4.552	2964	2.468	1458	4.662
1466	4.529	2966	2.408	1456	4.671
1468	4.494	2968	2.418	1454	4.706
1470	4.473	2970	2.395	1452	4.74
1472	4.432	2972	2.357	1450	4.729
1474	4.401	2974	2.313	1448	4.728
1476	4.347	2976	2.277	1446	4.74
1478	4.313	2978	2.222	1444	4.721
1480	4.271	2980	2.123	1442	4.709
1482	4.269	2982	2.017	1440	4.698
1484	4.236	2984	1.886	1438	4.698
1486	4.224	2986	1.762	1436	4.714
1488	4.175	2988	1.617	1434	4.709
1490	4.17	2990	1.503	1432	4.699
1492	4.139	2992	1.409	1430	4.707
1494	4.106	2994	1.323	1428	4.708
1496	4.091	2996	1.268	1426	4.728
1498	4.075	2998	1.209	1424	4.718
1500	4.052	3000	1.145	1422	4.702

SOLUTION

Pumping Test  
 Aquifer Model: Confined  
 Solution Method: Cooper-Jacob

VISUAL ESTIMATION RESULTS

Estimated Parameters

Parameter	Estimate	ft <sup>2</sup> /day
S	220.4	0.0001396

$K = T/b = 4.408 \text{ ft/day}$  (0.001555 cm/sec)  
 $S_s = S/b = 2.792E-6 \text{ 1/ft}$

# Calibration Report

Instrument      Level TROLL 400  
Serial Number    1203227  
Created          2/17/2026

**Sensor                  Pressure**

---

Serial Number    1203227  
Last Calibrated   2/17/2026

*Calibration Details*

---

Zero Offset      14.07 psi  
Reference Depth   0.000 ft  
Reference Offset   0.000 psi

# Calibration Report

Instrument      Level TROLL 400  
Serial Number    1208263  
Created          2/17/2026

**Sensor          Pressure**

---

Serial Number    1208263  
Last Calibrated  2/17/2026

## *Calibration Details*

---

Zero Offset      14.08 psi  
Reference Depth  0.000 ft  
Reference Offset  0.000 psi

**Location Properties**

Location Name = Mm#1  
Location ID = 944db1d6-9693-4f03-b3c9-8bad2446f960  
Latitude = 33.44745951293515 °  
Longitude = -97.99448079788081 °

**Report Properties**

Start Time = 2026-02-17 10:35:50.970  
Duration = 2.04:04:01  
Readings = 1563  
Time Offset = -06:00:00

**Instrument Properties**

Device Model = Level TROLL 400  
Device SN = 1203227  
Device Firmware = 3.10

**Log Properties**

Log Name = Mm#1  
Log Type = Linear  
Log File Number = 11  
Log ID = 79b684a1-b7be-5407-8c47-c5e9a07c7799  
Interval = 00:02:00

Date Time	Pressure (psi) (1203227)	Temperature (°F) (1203227)	Depth (ft) (1203227)
2026-02-17 10:35:50.970	76.58276	67.78049	176.82724
2026-02-17 10:37:50.971	76.49749	66.83429	176.63034
2026-02-17 10:39:50.971	76.45938	66.263336	176.54234
2026-02-17 10:41:50.971	76.4488	65.90485	176.51791
2026-02-17 10:43:50.971	76.433174	65.6882	176.48183
2026-02-17 10:45:50.971	76.41542	65.54653	176.44084
2026-02-17 10:47:50.971	76.40897	65.45491	176.42596
2026-02-17 10:49:50.971	76.40398	65.40069	176.41441
2026-02-17 10:51:50.971	76.39636	65.35899	176.39684
2026-02-17 10:53:50.971	76.38961	65.34235	176.38124
2026-02-17 10:55:50.971	76.37422	65.32153	176.3457
2026-02-17 10:57:50.971	76.36602	65.304886	176.32678
2026-02-17 10:59:50.971	76.36037	65.29236	176.31374
2026-02-17 11:01:50.971	76.359055	65.29654	176.31068
2026-02-17 11:03:50.971	76.33742	65.29236	176.26073
2026-02-17 11:05:50.971	76.336266	65.28824	176.25807
2026-02-17 11:07:50.971	76.3161	65.28824	176.2115
2026-02-17 11:09:50.971	76.31664	65.29236	176.21275
2026-02-17 11:11:50.971	76.30968	65.28824	176.19667
2026-02-17 11:13:50.971	76.30741	65.29236	176.19145
2026-02-17 11:15:50.971	76.301025	65.28824	176.17671
2026-02-17 11:17:50.971	76.30033	65.29236	176.1751
2026-02-17 11:19:50.971	76.29531	65.28401	176.16351
2026-02-17 11:21:50.971	76.29113	65.28401	176.15385
2026-02-17 11:23:50.971	76.27523	65.28401	176.11714
2026-02-17 11:25:50.971	76.26958	65.28824	176.10408

2026-02-17 11:27:50.971	76.2631	65.29236	176.08914
2026-02-17 11:29:50.971	76.25248	65.29236	176.0646
2026-02-17 11:31:50.971	76.251144	65.27984	176.06152
2026-02-17 11:33:50.971	76.245964	65.28401	176.04956
2026-02-17 11:35:50.971	76.24485	65.27984	176.047
2026-02-17 11:37:50.971	76.24542	65.27984	176.04832
2026-02-17 11:39:50.971	76.23541	65.28401	176.0252
2026-02-17 11:41:50.971	76.228745	65.28824	176.00981
2026-02-17 11:43:50.971	76.22747	65.28401	176.00687
2026-02-17 11:45:50.971	76.22457	65.27984	176.00017
2026-02-17 11:47:50.971	76.22959	65.28824	176.01176
2026-02-17 11:49:50.971	76.21534	65.28401	175.97885
2026-02-17 11:51:50.971	76.21098	65.27984	175.9688
2026-02-17 11:53:50.971	76.21233	65.28824	175.97191
2026-02-17 11:55:50.971	76.2032	65.28401	175.95084
2026-02-17 11:57:50.971	76.20178	65.27984	175.94756
2026-02-17 11:59:50.971	76.19381	65.28401	175.92915
2026-02-17 12:01:50.971	76.18173	65.271545	175.90126
2026-02-17 12:03:50.971	76.18584	65.27984	175.91074
2026-02-17 12:05:50.971	76.184006	65.27572	175.90651
2026-02-17 12:07:50.971	76.17453	65.27572	175.88463
2026-02-17 12:09:50.971	76.17475	65.27572	175.88515
2026-02-17 12:11:50.971	76.16381	65.27984	175.85988
2026-02-17 12:13:50.971	76.16083	65.28401	175.853
2026-02-17 12:15:50.971	76.15521	65.28401	175.84003
2026-02-17 12:17:50.971	76.152405	65.28401	175.83354
2026-02-17 12:19:50.971	76.14937	65.28824	175.82654
2026-02-17 12:21:50.971	76.14311	65.27984	175.81207
2026-02-17 12:23:50.971	76.143326	65.28401	175.81259
2026-02-17 12:25:50.971	76.15296	65.28401	175.83482
2026-02-17 12:27:50.971	76.15247	65.27984	175.83371
2026-02-17 12:29:50.971	76.148766	65.27984	175.82515
2026-02-17 12:31:50.971	76.15316	65.28401	175.83528
2026-02-17 12:33:50.971	76.154526	65.27572	175.83844
2026-02-17 12:35:50.971	76.15521	65.271545	175.84003
2026-02-17 12:37:50.971	76.147354	65.27572	175.82187
2026-02-17 12:39:50.971	76.14252	65.27984	175.81071
2026-02-17 12:41:50.971	76.14252	65.27984	175.81071
2026-02-17 12:43:50.971	76.14245	65.27984	175.81055
2026-02-17 12:45:50.971	76.14096	65.27572	175.80711
2026-02-17 12:47:50.971	76.12547	65.27572	175.77135
2026-02-17 12:49:50.971	76.11363	65.27572	175.74402
2026-02-17 12:51:50.971	76.1137	65.27572	175.74419
2026-02-17 12:53:50.971	76.09448	65.271545	175.6998
2026-02-17 12:55:50.971	76.06724	65.28824	175.63689
2026-02-17 12:57:50.971	76.03583	65.28824	175.56438
2026-02-17 12:59:50.971	76.024254	65.29236	175.53766
2026-02-17 13:01:50.971	75.9957	65.29236	175.47171
2026-02-17 13:03:50.971	75.97275	65.28824	175.41872
2026-02-17 13:05:50.971	75.956985	65.29236	175.38232
2026-02-17 13:07:50.971	75.93494	65.28824	175.3314
2026-02-17 13:09:50.971	75.91762	65.28824	175.29143
2026-02-17 13:11:50.971	75.89918	65.29236	175.24884
2026-02-17 13:13:50.971	75.88838	65.28401	175.2239
2026-02-17 13:15:50.971	75.869385	65.27984	175.18005

2026-02-17 13:17:50.971	75.85232	65.28824	175.14066
2026-02-17 13:19:50.971	75.8363	65.28824	175.10368
2026-02-17 13:21:50.971	75.822105	65.28824	175.07089
2026-02-17 13:23:50.971	75.80418	65.27572	175.0295
2026-02-17 13:25:50.971	75.78841	65.271545	174.99309
2026-02-17 13:27:50.971	75.77539	65.27984	174.96303
2026-02-17 13:29:50.971	75.76625	65.27572	174.94193
2026-02-17 13:31:50.971	75.759766	65.28401	174.92696
2026-02-17 13:33:50.971	75.75256	65.27984	174.91031
2026-02-17 13:35:50.971	75.73964	65.27984	174.88048
2026-02-17 13:37:50.971	75.71944	65.27984	174.83383
2026-02-17 13:39:50.971	75.697365	65.304886	174.78287
2026-02-17 13:41:50.971	75.686584	65.31319	174.75798
2026-02-17 13:43:50.971	75.679886	65.309006	174.74251
2026-02-17 13:45:50.971	75.66441	65.31319	174.70677
2026-02-17 13:47:50.971	75.65191	65.31319	174.67792
2026-02-17 13:49:50.971	75.64491	65.32153	174.66176
2026-02-17 13:51:50.971	75.63132	65.32153	174.63037
2026-02-17 13:53:50.971	75.62768	65.33406	174.62196
2026-02-17 13:55:50.971	75.61129	65.32571	174.58412
2026-02-17 13:57:50.971	75.61068	65.33406	174.58272
2026-02-17 13:59:50.971	75.60265	65.34235	174.5642
2026-02-17 14:01:50.971	75.59696	65.33406	174.55106
2026-02-17 14:03:50.971	75.58181	65.33406	174.51605
2026-02-17 14:05:50.971	75.57484	65.33818	174.49995
2026-02-17 14:07:50.971	75.56891	65.33818	174.48627
2026-02-17 14:09:50.971	75.56276	65.32983	174.47206
2026-02-17 14:11:50.971	75.55323	65.33406	174.45007
2026-02-17 14:13:50.971	75.53894	65.33406	174.41707
2026-02-17 14:15:50.971	75.528915	65.32983	174.39392
2026-02-17 14:17:50.971	75.51016	65.33818	174.35063
2026-02-17 14:19:50.971	75.50152	65.34235	174.33066
2026-02-17 14:21:50.971	75.49027	65.33818	174.3047
2026-02-17 14:23:50.971	75.47669	65.34235	174.27335
2026-02-17 14:25:50.971	75.466194	65.3507	174.24911
2026-02-17 14:27:50.971	75.45464	65.33818	174.22243
2026-02-17 14:29:50.971	75.45674	65.32983	174.22728
2026-02-17 14:31:50.971	75.44402	65.33406	174.1979
2026-02-17 14:33:50.971	75.43399	65.32153	174.17474
2026-02-17 14:35:50.971	75.41746	65.32983	174.13658
2026-02-17 14:37:50.971	75.41587	65.32983	174.1329
2026-02-17 14:39:50.971	75.4106	65.32983	174.12073
2026-02-17 14:41:50.971	75.40084	65.32983	174.09822
2026-02-17 14:43:50.971	75.38513	65.33406	174.06194
2026-02-17 14:45:50.971	75.37882	65.34235	174.04735
2026-02-17 14:47:50.971	75.369225	65.34235	174.0252
2026-02-17 14:49:50.971	75.36248	65.33406	174.00961
2026-02-17 14:51:50.971	75.35011	65.33406	173.98108
2026-02-17 14:53:50.971	75.325005	65.32983	173.92311
2026-02-17 14:55:50.971	75.30954	65.33818	173.88739
2026-02-17 14:57:50.971	75.29573	65.32571	173.8555
2026-02-17 14:59:50.971	75.27725	65.32571	173.81284
2026-02-17 15:01:50.971	75.25781	65.32983	173.76796
2026-02-17 15:03:50.971	75.24766	65.33818	173.7445
2026-02-17 15:05:50.971	75.24481	65.32571	173.73795

2026-02-17 15:07:50.971	75.219986	65.32983	173.68062
2026-02-17 15:09:50.971	75.221344	65.32571	173.68375
2026-02-17 15:11:50.971	75.21675	65.32571	173.67316
2026-02-17 15:13:50.971	75.20219	65.32983	173.63951
2026-02-17 15:15:50.971	75.19719	65.32153	173.62798
2026-02-17 15:17:50.971	75.19552	65.32153	173.62413
2026-02-17 15:19:50.971	75.18982	65.32571	173.61096
2026-02-17 15:21:50.971	75.18052	65.32571	173.5895
2026-02-17 15:23:50.971	75.177155	65.31741	173.58171
2026-02-17 15:25:50.971	75.17009	65.32153	173.56541
2026-02-17 15:27:50.971	75.17638	65.32983	173.57993
2026-02-17 15:29:50.971	75.17202	65.32571	173.56987
2026-02-17 15:31:50.971	75.16835	65.32153	173.56139
2026-02-17 15:33:50.971	75.16633	65.32983	173.55673
2026-02-17 15:35:50.971	75.16591	65.31741	173.55576
2026-02-17 15:37:50.971	75.1643	65.31741	173.55205
2026-02-17 15:39:50.971	75.163765	65.31741	173.55081
2026-02-17 15:41:50.971	75.15719	65.31319	173.53563
2026-02-17 15:43:50.971	75.15314	65.304886	173.52626
2026-02-17 15:45:50.971	75.15441	65.31319	173.5292
2026-02-17 15:47:50.971	75.15052	65.309006	173.52022
2026-02-17 15:49:50.971	75.12993	65.31741	173.47269
2026-02-17 15:51:50.971	75.12256	65.31741	173.45566
2026-02-17 15:53:50.971	75.11113	65.31741	173.42926
2026-02-17 15:55:50.971	75.09768	65.32153	173.39822
2026-02-17 15:57:50.971	75.09672	65.32153	173.396
2026-02-17 15:59:50.971	75.08691	65.31319	173.37335
2026-02-17 16:01:50.971	75.08997	65.32153	173.38042
2026-02-17 16:03:50.971	75.08997	65.31319	173.38042
2026-02-17 16:05:50.971	75.089355	65.309006	173.379
2026-02-17 16:07:50.971	75.09768	65.309006	173.39822
2026-02-17 16:09:50.971	75.091805	65.304886	173.38464
2026-02-17 16:11:50.971	75.08734	65.30066	173.37434
2026-02-17 16:13:50.971	75.09635	65.29654	173.39516
2026-02-17 16:15:50.971	75.09567	65.304886	173.39357
2026-02-17 16:17:50.971	75.0905	65.309006	173.38164
2026-02-17 16:19:50.971	75.09672	65.31319	173.396
2026-02-17 16:21:50.971	75.0847	65.31319	173.36824
2026-02-17 16:23:50.971	75.07891	65.31741	173.35487
2026-02-17 16:25:50.971	75.070816	65.31741	173.3362
2026-02-17 16:27:50.971	75.05698	65.32571	173.30423
2026-02-17 16:29:50.971	75.05135	65.32571	173.29124
2026-02-17 16:31:50.971	75.04054	65.31319	173.2663
2026-02-17 16:33:50.971	75.03699	65.31319	173.25807
2026-02-17 16:35:50.971	75.02605	65.31741	173.23282
2026-02-17 16:37:50.971	75.013336	65.32153	173.20346
2026-02-17 16:39:50.971	75.01465	65.31319	173.2065
2026-02-17 16:41:50.971	75.0106	65.32153	173.19714
2026-02-17 16:43:50.971	75.011986	65.31741	173.20035
2026-02-17 16:45:50.971	75.00908	65.31319	173.19363
2026-02-17 16:47:50.971	75.005585	65.31319	173.18558
2026-02-17 16:49:50.971	75.01046	65.31319	173.19684
2026-02-17 16:51:50.971	75.008415	65.304886	173.19211
2026-02-17 16:53:50.971	75.005585	65.30066	173.18558
2026-02-17 16:55:50.971	75.001396	65.30066	173.1759

2026-02-17 16:57:50.971	75.00129	65.304886	173.17566
2026-02-17 16:59:50.971	75.00217	65.29236	173.17769
2026-02-17 17:01:50.971	74.99644	65.30066	173.16446
2026-02-17 17:03:50.971	74.99332	65.30066	173.15724
2026-02-17 17:05:50.971	74.98746	65.304886	173.14372
2026-02-17 17:07:50.971	74.98843	65.30066	173.14595
2026-02-17 17:09:50.971	74.9918	65.30066	173.15375
2026-02-17 17:11:50.971	74.971214	65.304886	173.1062
2026-02-17 17:13:50.971	74.97362	65.309006	173.11177
2026-02-17 17:15:50.971	74.96341	65.304886	173.0882
2026-02-17 17:17:50.971	74.953186	65.304886	173.06458
2026-02-17 17:19:50.971	74.932785	65.31319	173.01747
2026-02-17 17:21:50.971	74.919716	65.31319	172.9873
2026-02-17 17:23:50.971	74.90039	65.309006	172.94269
2026-02-17 17:25:50.971	74.895966	65.31319	172.93245
2026-02-17 17:27:50.971	74.89373	65.32153	172.9273
2026-02-17 17:29:50.971	74.88243	65.31741	172.90121
2026-02-17 17:31:50.971	74.874405	65.32153	172.88268
2026-02-17 17:33:50.971	74.877174	65.32153	172.88908
2026-02-17 17:35:50.971	74.87093	65.32571	172.87468
2026-02-17 17:37:50.971	74.86952	65.31319	172.87141
2026-02-17 17:39:50.971	74.87522	65.309006	172.88457
2026-02-17 17:41:50.971	74.8854	65.31319	172.90807
2026-02-17 17:43:50.971	74.88243	65.30066	172.90121
2026-02-17 17:45:50.971	74.87198	65.304886	172.87708
2026-02-17 17:47:50.971	74.870346	65.309006	172.8733
2026-02-17 17:49:50.971	74.8581	65.309006	172.84503
2026-02-17 17:51:50.971	74.85012	65.309006	172.82661
2026-02-17 17:53:50.971	74.840096	65.31319	172.80347
2026-02-17 17:55:50.971	74.837326	65.304886	172.79707
2026-02-17 17:57:50.971	74.83664	65.31319	172.79547
2026-02-17 17:59:50.971	74.835945	65.309006	172.79387
2026-02-17 18:01:50.971	74.823685	65.309006	172.76556
2026-02-17 18:03:50.971	74.830376	65.31741	172.78102
2026-02-17 18:05:50.971	74.82371	65.31319	172.76562
2026-02-17 18:07:50.971	74.8178	65.31319	172.75198
2026-02-17 18:09:50.971	74.81853	65.304886	172.75366
2026-02-17 18:11:50.971	74.82595	65.309006	172.7708
2026-02-17 18:13:50.971	74.8271	65.31319	172.77345
2026-02-17 18:15:50.971	74.830826	65.31741	172.78206
2026-02-17 18:17:50.971	74.83449	65.304886	172.79051
2026-02-17 18:19:50.971	74.83192	65.31319	172.78459
2026-02-17 18:21:50.971	74.83395	65.309006	172.78926
2026-02-17 18:23:50.971	74.83879	65.304886	172.80046
2026-02-17 18:25:50.971	74.83519	65.309006	172.79213
2026-02-17 18:27:50.971	74.835945	65.309006	172.79387
2026-02-17 18:29:50.971	74.834435	65.31741	172.79039
2026-02-17 18:31:50.971	74.82802	65.31741	172.77557
2026-02-17 18:33:50.971	74.8271	65.32153	172.77345
2026-02-17 18:35:50.971	74.8178	65.32153	172.75198
2026-02-17 18:37:50.971	74.810295	65.31319	172.73466
2026-02-17 18:39:50.971	74.8003	65.31319	172.71158
2026-02-17 18:41:50.971	74.811806	65.30066	172.73814
2026-02-17 18:43:50.971	74.80835	65.309006	172.73016
2026-02-17 18:45:50.971	74.79819	65.29654	172.7067

2026-02-17 18:47:50.971	74.795	65.30066	172.69933
2026-02-17 18:49:50.971	74.79612	65.309006	172.70192
2026-02-17 18:51:50.971	74.80091	65.304886	172.71298
2026-02-17 18:53:50.971	74.795395	65.29654	172.70024
2026-02-17 18:55:50.971	74.803116	65.309006	172.71808
2026-02-17 18:57:50.971	74.805115	65.304886	172.7227
2026-02-17 18:59:50.971	74.79301	65.304886	172.69473
2026-02-17 19:01:50.971	74.798904	65.31741	172.70834
2026-02-17 19:03:50.971	74.79672	65.304886	172.70331
2026-02-17 19:05:50.971	74.79779	65.309006	172.70578
2026-02-17 19:07:50.971	74.798904	65.30066	172.70834
2026-02-17 19:09:50.971	74.80238	65.29654	172.71638
2026-02-17 19:11:50.971	74.81408	65.304886	172.7434
2026-02-17 19:13:50.971	74.80615	65.31319	172.72508
2026-02-17 19:15:50.971	74.80109	65.309006	172.71338
2026-02-17 19:17:50.971	74.801605	65.31319	172.71458
2026-02-17 19:19:50.971	74.79739	65.304886	172.70486
2026-02-17 19:21:50.971	74.78828	65.304886	172.68382
2026-02-17 19:23:50.971	74.78828	65.28824	172.68382
2026-02-17 19:25:50.971	74.7788	65.30066	172.66194
2026-02-17 19:27:50.971	74.77316	65.304886	172.64893
2026-02-17 19:29:50.971	74.76751	65.309006	172.63586
2026-02-17 19:31:50.971	74.77062	65.31741	172.64305
2026-02-17 19:33:50.971	74.76635	65.31741	172.63318
2026-02-17 19:35:50.971	74.7645	65.31319	172.62892
2026-02-17 19:37:50.971	74.76751	65.309006	172.63586
2026-02-17 19:39:50.971	74.76299	65.30066	172.62544
2026-02-17 19:41:50.971	74.75142	65.309006	172.59872
2026-02-17 19:43:50.971	74.74027	65.304886	172.57298
2026-02-17 19:45:50.971	74.71922	65.309006	172.52438
2026-02-17 19:47:50.971	74.701004	65.309006	172.4823
2026-02-17 19:49:50.971	74.695	65.304886	172.46843
2026-02-17 19:51:50.971	74.69468	65.30066	172.4677
2026-02-17 19:53:50.971	74.68453	65.29654	172.44427
2026-02-17 19:55:50.971	74.68765	65.28824	172.45148
2026-02-17 19:57:50.971	74.68014	65.28401	172.43413
2026-02-17 19:59:50.971	74.68532	65.28401	172.44609
2026-02-17 20:01:50.971	74.67896	65.28401	172.4314
2026-02-17 20:03:50.971	74.67151	65.28824	172.4142
2026-02-17 20:05:50.971	74.669174	65.29236	172.40881
2026-02-17 20:07:50.971	74.669174	65.29236	172.40881
2026-02-17 20:09:50.971	74.66224	65.29236	172.39279
2026-02-17 20:11:50.971	74.6599	65.30066	172.38739
2026-02-17 20:13:50.971	74.65408	65.29236	172.37396
2026-02-17 20:15:50.971	74.65797	65.29236	172.38293
2026-02-17 20:17:50.971	74.65519	65.29654	172.37653
2026-02-17 20:19:50.971	74.656334	65.28824	172.37917
2026-02-17 20:21:50.971	74.655785	65.28824	172.3779
2026-02-17 20:23:50.971	74.64719	65.29654	172.35803
2026-02-17 20:25:50.971	74.64955	65.29236	172.36351
2026-02-17 20:27:50.971	74.64768	65.29236	172.35919
2026-02-17 20:29:50.971	74.64782	65.30066	172.35951
2026-02-17 20:31:50.971	74.652054	65.30066	172.36928
2026-02-17 20:33:50.971	74.648605	65.29654	172.36131
2026-02-17 20:35:50.971	74.64715	65.29654	172.35796

2026-02-17 20:37:50.971	74.64035	65.29654	172.34225
2026-02-17 20:39:50.971	74.6353	65.29236	172.3306
2026-02-17 20:41:50.971	74.643074	65.28824	172.34856
2026-02-17 20:43:50.971	74.63801	65.28401	172.33685
2026-02-17 20:45:50.971	74.64067	65.29236	172.34299
2026-02-17 20:47:50.971	74.6395	65.29236	172.3403
2026-02-17 20:49:50.971	74.63801	65.304886	172.33685
2026-02-17 20:51:50.971	74.64715	65.29236	172.35796
2026-02-17 20:53:50.971	74.65519	65.29654	172.37653
2026-02-17 20:55:50.971	74.653725	65.30066	172.37314
2026-02-17 20:57:50.971	74.653725	65.304886	172.37314
2026-02-17 20:59:50.971	74.65797	65.29654	172.38293
2026-02-17 21:01:50.971	74.65873	65.29654	172.38469
2026-02-17 21:03:50.971	74.65718	65.30066	172.38112
2026-02-17 21:05:50.971	74.6528	65.30066	172.37102
2026-02-17 21:07:50.971	74.658356	65.29654	172.38383
2026-02-17 21:09:50.971	74.64994	65.304886	172.3644
2026-02-17 21:11:50.971	74.65265	65.30066	172.37065
2026-02-17 21:13:50.971	74.64924	65.29236	172.36278
2026-02-17 21:15:50.971	74.644394	65.30066	172.3516
2026-02-17 21:17:50.971	74.63857	65.309006	172.33815
2026-02-17 21:19:50.971	74.63125	65.309006	172.32124
2026-02-17 21:21:50.971	74.6301	65.31319	172.31857
2026-02-17 21:23:50.971	74.620026	65.31319	172.29532
2026-02-17 21:25:50.971	74.61293	65.304886	172.27895
2026-02-17 21:27:50.971	74.60797	65.30066	172.26749
2026-02-17 21:29:50.971	74.59918	65.304886	172.2472
2026-02-17 21:31:50.971	74.6018	65.30066	172.25325
2026-02-17 21:33:50.971	74.60506	65.29654	172.26077
2026-02-17 21:35:50.971	74.59853	65.30066	172.24571
2026-02-17 21:37:50.971	74.60907	65.30066	172.27003
2026-02-17 21:39:50.971	74.607056	65.29654	172.26538
2026-02-17 21:41:50.971	74.61122	65.29654	172.275
2026-02-17 21:43:50.971	74.61151	65.30066	172.27567
2026-02-17 21:45:50.971	74.60756	65.30066	172.26654
2026-02-17 21:47:50.971	74.60277	65.31319	172.25548
2026-02-17 21:49:50.971	74.60537	65.309006	172.26149
2026-02-17 21:51:50.971	74.59918	65.309006	172.2472
2026-02-17 21:53:50.971	74.60278	65.29654	172.25551
2026-02-17 21:55:50.971	74.5987	65.304886	172.2461
2026-02-17 21:57:50.971	74.59048	65.31741	172.2271
2026-02-17 21:59:50.971	74.577034	65.31319	172.19606
2026-02-17 22:01:50.971	74.575	65.309006	172.19136
2026-02-17 22:03:50.971	74.56022	65.304886	172.15723
2026-02-17 22:05:50.971	74.55868	65.309006	172.15367
2026-02-17 22:07:50.971	74.56351	65.304886	172.16483
2026-02-17 22:09:50.971	74.553535	65.30066	172.1418
2026-02-17 22:11:50.971	74.54996	65.29654	172.13354
2026-02-17 22:13:50.971	74.54577	65.29654	172.12387
2026-02-17 22:15:50.971	74.54293	65.30066	172.11731
2026-02-17 22:17:50.971	74.55021	65.29236	172.13412
2026-02-17 22:19:50.971	74.556526	65.29236	172.14871
2026-02-17 22:21:50.971	74.54996	65.28824	172.13354
2026-02-17 22:23:50.971	74.55362	65.28401	172.142
2026-02-17 22:25:50.971	74.550804	65.28401	172.1355

2026-02-17 22:27:50.971	74.55431	65.27984	172.1436
2026-02-17 22:29:50.971	74.553535	65.28824	172.1418
2026-02-17 22:31:50.971	74.54987	65.29236	172.13336
2026-02-17 22:33:50.971	74.54638	65.28401	172.12527
2026-02-17 22:35:50.971	74.53508	65.28401	172.0992
2026-02-17 22:37:50.971	74.54213	65.28824	172.11546
2026-02-17 22:39:50.971	74.53437	65.28401	172.09755
2026-02-17 22:41:50.971	74.536896	65.28401	172.10338
2026-02-17 22:43:50.971	74.53199	65.27984	172.09206
2026-02-17 22:45:50.971	74.525795	65.28824	172.07776
2026-02-17 22:47:50.971	74.52225	65.28401	172.06955
2026-02-17 22:49:50.971	74.523285	65.28401	172.07196
2026-02-17 22:51:50.971	74.518295	65.28824	172.06042
2026-02-17 22:53:50.971	74.519226	65.29654	172.06259
2026-02-17 22:55:50.971	74.51692	65.30066	172.05725
2026-02-17 22:57:50.971	74.50734	65.29654	172.03514
2026-02-17 22:59:50.971	74.508644	65.29654	172.03816
2026-02-17 23:01:50.971	74.51496	65.29236	172.05273
2026-02-17 23:03:50.971	74.51337	65.29654	172.04906
2026-02-17 23:05:50.971	74.51272	65.29654	172.04756
2026-02-17 23:07:50.971	74.51427	65.29236	172.05113
2026-02-17 23:09:50.971	74.51496	65.304886	172.05273
2026-02-17 23:11:50.971	74.508644	65.30066	172.03816
2026-02-17 23:13:50.971	74.50571	65.29236	172.03136
2026-02-17 23:15:50.971	74.50073	65.29236	172.01988
2026-02-17 23:17:50.971	74.49579	65.29236	172.00847
2026-02-17 23:19:50.971	74.50512	65.29236	172.03001
2026-02-17 23:21:50.971	74.5066	65.28401	172.03343
2026-02-17 23:23:50.971	74.50734	65.28401	172.03514
2026-02-17 23:25:50.971	74.49645	65.27984	172.01001
2026-02-17 23:27:50.971	74.50338	65.29654	172.02599
2026-02-17 23:29:50.971	74.51337	65.28401	172.04906
2026-02-17 23:31:50.971	74.50326	65.28401	172.02571
2026-02-17 23:33:50.971	74.49125	65.30066	171.99799
2026-02-17 23:35:50.971	74.48695	65.29654	171.98807
2026-02-17 23:37:50.971	74.48243	65.30066	171.97762
2026-02-17 23:39:50.971	74.47204	65.309006	171.95363
2026-02-17 23:41:50.971	74.46872	65.31319	171.94597
2026-02-17 23:43:50.971	74.46977	65.29654	171.9484
2026-02-17 23:45:50.971	74.46205	65.29236	171.93056
2026-02-17 23:47:50.971	74.44567	65.29236	171.89273
2026-02-17 23:49:50.971	74.44287	65.28824	171.88628
2026-02-17 23:51:50.971	74.44129	65.28824	171.88264
2026-02-17 23:53:50.971	74.445274	65.29654	171.89183
2026-02-17 23:55:50.971	74.43978	65.29236	171.87915
2026-02-17 23:57:50.971	74.452736	65.30066	171.90907
2026-02-17 23:59:50.971	74.45772	65.30066	171.92058
2026-02-18 00:01:50.971	74.45917	65.29236	171.92392
2026-02-18 00:03:50.971	74.45772	65.30066	171.92058
2026-02-18 00:05:50.971	74.45479	65.29654	171.9138
2026-02-18 00:07:50.971	74.4564	65.28824	171.91751
2026-02-18 00:09:50.971	74.448715	65.28824	171.89977
2026-02-18 00:11:50.971	74.43568	65.28824	171.86966
2026-02-18 00:13:50.971	74.43063	65.28824	171.85803
2026-02-18 00:15:50.971	74.41701	65.29236	171.82657

2026-02-18 00:17:50.971	74.42394	65.29236	171.84258
2026-02-18 00:19:50.971	74.40821	65.28401	171.80624
2026-02-18 00:21:50.971	74.40774	65.28401	171.80516
2026-02-18 00:23:50.971	74.40194	65.28824	171.79176
2026-02-18 00:25:50.971	74.4068	65.27984	171.803
2026-02-18 00:27:50.971	74.414795	65.28401	171.82146
2026-02-18 00:29:50.971	74.42282	65.28401	171.83998
2026-02-18 00:31:50.971	74.41201	65.28401	171.81503
2026-02-18 00:33:50.971	74.414795	65.28824	171.82146
2026-02-18 00:35:50.971	74.40921	65.28824	171.80858
2026-02-18 00:37:50.971	74.41201	65.28401	171.81503
2026-02-18 00:39:50.971	74.419014	65.28824	171.83119
2026-02-18 00:41:50.971	74.42898	65.28824	171.8542
2026-02-18 00:43:50.971	74.42282	65.29236	171.83998
2026-02-18 00:45:50.971	74.419975	65.28824	171.83344
2026-02-18 00:47:50.971	74.42394	65.29236	171.84258
2026-02-18 00:49:50.971	74.42247	65.29236	171.83917
2026-02-18 00:51:50.971	74.41483	65.29654	171.82155
2026-02-18 00:53:50.971	74.40848	65.29236	171.80687
2026-02-18 00:55:50.971	74.39899	65.30066	171.78496
2026-02-18 00:57:50.971	74.40168	65.304886	171.79117
2026-02-18 00:59:50.971	74.403656	65.29654	171.79575
2026-02-18 01:01:50.971	74.40268	65.30066	171.79347
2026-02-18 01:03:50.971	74.40268	65.30066	171.79347
2026-02-18 01:05:50.971	74.40677	65.30066	171.80293
2026-02-18 01:07:50.971	74.39961	65.29654	171.7864
2026-02-18 01:09:50.971	74.40477	65.29654	171.79831
2026-02-18 01:11:50.971	74.40559	65.28401	171.8002
2026-02-18 01:13:50.971	74.40976	65.304886	171.80983
2026-02-18 01:15:50.971	74.41175	65.30066	171.81442
2026-02-18 01:17:50.971	74.40677	65.304886	171.80293
2026-02-18 01:19:50.971	74.41175	65.31319	171.81442
2026-02-18 01:21:50.971	74.41177	65.309006	171.81448
2026-02-18 01:23:50.971	74.409775	65.304886	171.80988
2026-02-18 01:25:50.971	74.40595	65.31319	171.80104
2026-02-18 01:27:50.971	74.40327	65.30066	171.79483
2026-02-18 01:29:50.971	74.39502	65.30066	171.77579
2026-02-18 01:31:50.971	74.39196	65.304886	171.76872
2026-02-18 01:33:50.971	74.38323	65.30066	171.74858
2026-02-18 01:35:50.971	74.37482	65.304886	171.72916
2026-02-18 01:37:50.971	74.368515	65.29654	171.7146
2026-02-18 01:39:50.971	74.3621	65.30066	171.69978
2026-02-18 01:41:50.971	74.36389	65.28824	171.70392
2026-02-18 01:43:50.971	74.35679	65.28824	171.68753
2026-02-18 01:45:50.971	74.348625	65.28401	171.66866
2026-02-18 01:47:50.971	74.35334	65.28401	171.67955
2026-02-18 01:49:50.971	74.34326	65.27984	171.65628
2026-02-18 01:51:50.971	74.33923	65.29236	171.64699
2026-02-18 01:53:50.971	74.35386	65.29236	171.68076
2026-02-18 01:55:50.971	74.3385	65.28401	171.6453
2026-02-18 01:57:50.971	74.35104	65.28824	171.67426
2026-02-18 01:59:50.971	74.34492	65.28401	171.66011
2026-02-18 02:01:50.971	74.350624	65.27984	171.6733
2026-02-18 02:03:50.971	74.3538	65.28401	171.68062
2026-02-18 02:05:50.971	74.3447	65.28824	171.65962

2026-02-18 02:07:50.971	74.34768	65.28401	171.66649
2026-02-18 02:09:50.971	74.34865	65.27984	171.66873
2026-02-18 02:11:50.971	74.35179	65.27572	171.67598
2026-02-18 02:13:50.971	74.34704	65.28401	171.66501
2026-02-18 02:15:50.971	74.34768	65.27984	171.66649
2026-02-18 02:17:50.971	74.34956	65.28824	171.67084
2026-02-18 02:19:50.971	74.344406	65.28401	171.65894
2026-02-18 02:21:50.971	74.331116	65.29236	171.62823
2026-02-18 02:23:50.971	74.32309	65.31319	171.60971
2026-02-18 02:25:50.971	74.31467	65.29654	171.59027
2026-02-18 02:27:50.971	74.30985	65.304886	171.57913
2026-02-18 02:29:50.971	74.30888	65.304886	171.5769
2026-02-18 02:31:50.971	74.31525	65.304886	171.5916
2026-02-18 02:33:50.971	74.31525	65.29654	171.5916
2026-02-18 02:35:50.971	74.31385	65.29654	171.58838
2026-02-18 02:37:50.971	74.31237	65.30066	171.58496
2026-02-18 02:39:50.971	74.30886	65.29654	171.57686
2026-02-18 02:41:50.971	74.303345	65.30066	171.56412
2026-02-18 02:43:50.971	74.30445	65.29654	171.56668
2026-02-18 02:45:50.971	74.301315	65.30066	171.55943
2026-02-18 02:47:50.971	74.29952	65.29236	171.55528
2026-02-18 02:49:50.971	74.30607	65.28824	171.57042
2026-02-18 02:51:50.971	74.29991	65.28824	171.55618
2026-02-18 02:53:50.971	74.295525	65.28401	171.54607
2026-02-18 02:55:50.971	74.29462	65.27572	171.54396
2026-02-18 02:57:50.971	74.30395	65.28401	171.5655
2026-02-18 02:59:50.971	74.303345	65.28401	171.56412
2026-02-18 03:01:50.971	74.30395	65.28401	171.5655
2026-02-18 03:03:50.971	74.30349	65.27572	171.56445
2026-02-18 03:05:50.971	74.31124	65.27572	171.58235
2026-02-18 03:07:50.971	74.30607	65.27984	171.57042
2026-02-18 03:09:50.971	74.31528	65.27984	171.59167
2026-02-18 03:11:50.971	74.30486	65.27984	171.56763
2026-02-18 03:13:50.971	74.30825	65.27984	171.57545
2026-02-18 03:15:50.971	74.28746	65.27572	171.52744
2026-02-18 03:17:50.971	74.28899	65.271545	171.53096
2026-02-18 03:19:50.971	74.2819	65.2632	171.5146
2026-02-18 03:21:50.971	74.2839	65.271545	171.51921
2026-02-18 03:23:50.971	74.27954	65.2632	171.50917
2026-02-18 03:25:50.971	74.28057	65.2549	171.51155
2026-02-18 03:27:50.971	74.27887	65.2549	171.50761
2026-02-18 03:29:50.971	74.268486	65.2549	171.48363
2026-02-18 03:31:50.971	74.27109	65.24655	171.48964
2026-02-18 03:33:50.971	74.270966	65.2549	171.48935
2026-02-18 03:35:50.971	74.26479	65.24655	171.47511
2026-02-18 03:37:50.971	74.26709	65.2549	171.48041
2026-02-18 03:39:50.971	74.26233	65.267365	171.4694
2026-02-18 03:41:50.971	74.25903	65.25902	171.4618
2026-02-18 03:43:50.971	74.25707	65.25067	171.45729
2026-02-18 03:45:50.971	74.26479	65.25902	171.47511
2026-02-18 03:47:50.971	74.25707	65.2549	171.45729
2026-02-18 03:49:50.971	74.26131	65.24655	171.46706
2026-02-18 03:51:50.971	74.26646	65.25067	171.47894
2026-02-18 03:53:50.971	74.278206	65.25902	171.50607
2026-02-18 03:55:50.971	74.27176	65.25902	171.49118

2026-02-18 03:57:50.971	74.27605	65.25902	171.5011
2026-02-18 03:59:50.971	74.27209	65.24655	171.49194
2026-02-18 04:01:50.971	74.26206	65.25902	171.4688
2026-02-18 04:03:50.971	74.2661	65.2549	171.47812
2026-02-18 04:05:50.971	74.27048	65.25902	171.48822
2026-02-18 04:07:50.971	74.261024	65.25902	171.4664
2026-02-18 04:09:50.971	74.26464	65.271545	171.47476
2026-02-18 04:11:50.971	74.27176	65.271545	171.49118
2026-02-18 04:13:50.971	74.275475	65.271545	171.49977
2026-02-18 04:15:50.971	74.27751	65.267365	171.50447
2026-02-18 04:17:50.971	74.27348	65.2632	171.49518
2026-02-18 04:19:50.971	74.25477	65.25902	171.45197
2026-02-18 04:21:50.971	74.239235	65.2632	171.41609
2026-02-18 04:23:50.971	74.224335	65.25067	171.38168
2026-02-18 04:25:50.971	74.22188	65.2549	171.376
2026-02-18 04:27:50.971	74.21916	65.25902	171.36975
2026-02-18 04:29:50.971	74.212456	65.2549	171.35426
2026-02-18 04:31:50.971	74.213974	65.2632	171.35777
2026-02-18 04:33:50.971	74.21346	65.2632	171.35658
2026-02-18 04:35:50.971	74.21195	65.25902	171.3531
2026-02-18 04:37:50.971	74.216	65.2549	171.36244
2026-02-18 04:39:50.971	74.2096	65.25902	171.34769
2026-02-18 04:41:50.971	74.2054	65.25902	171.33797
2026-02-18 04:43:50.971	74.20464	65.2632	171.33623
2026-02-18 04:45:50.971	74.206825	65.2549	171.34126
2026-02-18 04:47:50.971	74.201225	65.25902	171.32832
2026-02-18 04:49:50.971	74.20464	65.2549	171.33623
2026-02-18 04:51:50.971	74.20274	65.25902	171.33183
2026-02-18 04:53:50.971	74.2019	65.267365	171.32986
2026-02-18 04:55:50.971	74.19572	65.2549	171.3156
2026-02-18 04:57:50.971	74.20029	65.2549	171.32617
2026-02-18 04:59:50.971	74.19544	65.25902	171.31497
2026-02-18 05:01:50.971	74.19311	65.24655	171.3096
2026-02-18 05:03:50.971	74.19056	65.25067	171.3037
2026-02-18 05:05:50.971	74.19322	65.25902	171.30986
2026-02-18 05:07:50.971	74.19345	65.25067	171.31038
2026-02-18 05:09:50.971	74.19181	65.2549	171.3066
2026-02-18 05:11:50.971	74.19702	65.25067	171.31862
2026-02-18 05:13:50.971	74.19544	65.2549	171.31497
2026-02-18 05:15:50.971	74.192116	65.25902	171.30731
2026-02-18 05:17:50.971	74.19411	65.2549	171.3119
2026-02-18 05:19:50.971	74.1843	65.25067	171.28926
2026-02-18 05:21:50.971	74.18741	65.2549	171.29643
2026-02-18 05:23:50.971	74.18315	65.2549	171.2866
2026-02-18 05:25:50.971	74.17476	65.25902	171.26721
2026-02-18 05:27:50.971	74.17609	65.25902	171.27028
2026-02-18 05:29:50.971	74.17981	65.25902	171.27888
2026-02-18 05:31:50.971	74.17312	65.2632	171.26344
2026-02-18 05:33:50.971	74.17312	65.25902	171.26344
2026-02-18 05:35:50.971	74.17548	65.2632	171.26888
2026-02-18 05:37:50.971	74.15977	65.267365	171.23262
2026-02-18 05:39:50.971	74.16625	65.267365	171.24757
2026-02-18 05:41:50.971	74.16426	65.2632	171.24298
2026-02-18 05:43:50.971	74.16693	65.25902	171.24915
2026-02-18 05:45:50.971	74.17242	65.267365	171.26181

2026-02-18 05:47:50.971	74.1684	65.25067	171.25255
2026-02-18 05:49:50.971	74.176155	65.2549	171.27045
2026-02-18 05:51:50.971	74.17488	65.25902	171.26749
2026-02-18 05:53:50.971	74.1773	65.24655	171.27309
2026-02-18 05:55:50.971	74.177124	65.2549	171.27269
2026-02-18 05:57:50.971	74.17678	65.24655	171.27188
2026-02-18 05:59:50.971	74.17912	65.2632	171.2773
2026-02-18 06:01:50.971	74.18465	65.25067	171.29004
2026-02-18 06:03:50.971	74.18542	65.2549	171.29182
2026-02-18 06:05:50.971	74.18228	65.25067	171.28459
2026-02-18 06:07:50.971	74.17916	65.25067	171.27737
2026-02-18 06:09:50.971	74.17843	65.25067	171.2757
2026-02-18 06:11:50.971	74.17609	65.25067	171.27028
2026-02-18 06:13:50.971	74.17286	65.2549	171.26283
2026-02-18 06:15:50.971	74.16625	65.2549	171.24757
2026-02-18 06:17:50.971	74.16892	65.2632	171.25374
2026-02-18 06:19:50.971	74.16988	65.2549	171.25595
2026-02-18 06:21:50.971	74.16813	65.2549	171.2519
2026-02-18 06:23:50.971	74.1569	65.25902	171.22598
2026-02-18 06:25:50.971	74.157684	65.2549	171.2278
2026-02-18 06:27:50.971	74.16341	65.25902	171.241
2026-02-18 06:29:50.971	74.15553	65.25067	171.22282
2026-02-18 06:31:50.971	74.15256	65.2632	171.21596
2026-02-18 06:33:50.971	74.13911	65.25902	171.1849
2026-02-18 06:35:50.971	74.14251	65.25067	171.19275
2026-02-18 06:37:50.971	74.139824	65.25902	171.18655
2026-02-18 06:39:50.971	74.14111	65.2549	171.18953
2026-02-18 06:41:50.971	74.1445	65.2632	171.19736
2026-02-18 06:43:50.971	74.14952	65.25902	171.20894
2026-02-18 06:45:50.971	74.15091	65.267365	171.21214
2026-02-18 06:47:50.971	74.15218	65.271545	171.21509
2026-02-18 06:49:50.971	74.15256	65.28401	171.21596
2026-02-18 06:51:50.971	74.13538	65.271545	171.1763
2026-02-18 06:53:50.971	74.12463	65.267365	171.15147
2026-02-18 06:55:50.971	74.11505	65.267365	171.12935
2026-02-18 06:57:50.971	74.1039	65.267365	171.1036
2026-02-18 06:59:50.971	74.10246	65.2549	171.10028
2026-02-18 07:01:50.971	74.08972	65.2632	171.07088
2026-02-18 07:03:50.971	74.08374	65.2549	171.05707
2026-02-18 07:05:50.971	74.07885	65.267365	171.04578
2026-02-18 07:07:50.971	74.079414	65.2632	171.04707
2026-02-18 07:09:50.971	74.07175	65.2632	171.02936
2026-02-18 07:11:50.971	74.074356	65.2632	171.0354
2026-02-18 07:13:50.971	74.06597	65.2632	171.01604
2026-02-18 07:15:50.971	74.0762	65.25902	171.03966
2026-02-18 07:17:50.971	74.06794	65.25902	171.02058
2026-02-18 07:19:50.971	74.06456	65.24655	171.01279
2026-02-18 07:21:50.971	74.066574	65.25067	171.01743
2026-02-18 07:23:50.971	74.05902	65.25902	170.99998
2026-02-18 07:25:50.971	74.054375	65.2549	170.98926
2026-02-18 07:27:50.971	74.04738	65.25902	170.9731
2026-02-18 07:29:50.971	74.047516	65.25067	170.97342
2026-02-18 07:31:50.971	74.05011	65.2549	170.9794
2026-02-18 07:33:50.971	74.045364	65.25902	170.96844
2026-02-18 07:35:50.971	74.044556	65.25067	170.96658

2026-02-18 07:37:50.971	74.049675	65.25902	170.9784
2026-02-18 07:39:50.971	74.04657	65.25067	170.97124
2026-02-18 07:41:50.971	74.04657	65.2549	170.97124
2026-02-18 07:43:50.971	74.05566	65.25067	170.99222
2026-02-18 07:45:50.971	74.054375	65.2632	170.98926
2026-02-18 07:47:50.971	74.05367	65.27572	170.98764
2026-02-18 07:49:50.971	74.0594	65.267365	171.00087
2026-02-18 07:51:50.971	74.054375	65.271545	170.98926
2026-02-18 07:53:50.971	74.0494	65.267365	170.97777
2026-02-18 07:55:50.971	74.0473	65.267365	170.97293
2026-02-18 07:57:50.971	74.05709	65.271545	170.99553
2026-02-18 07:59:50.971	74.05636	65.271545	170.99384
2026-02-18 08:01:50.971	74.055824	65.271545	170.9926
2026-02-18 08:03:50.971	74.06231	65.271545	171.00758
2026-02-18 08:05:50.971	74.06354	65.267365	171.01042
2026-02-18 08:07:50.971	74.06796	65.25902	171.02065
2026-02-18 08:09:50.971	74.066574	65.2632	171.01743
2026-02-18 08:11:50.971	74.0717	65.2632	171.02927
2026-02-18 08:13:50.971	74.074356	65.2549	171.0354
2026-02-18 08:15:50.971	74.06882	65.2632	171.0226
2026-02-18 08:17:50.971	74.06971	65.2549	171.02467
2026-02-18 08:19:50.971	74.07301	65.2632	171.0323
2026-02-18 08:21:50.971	74.06643	65.25902	171.01709
2026-02-18 08:23:50.971	74.07301	65.25902	171.0323
2026-02-18 08:25:50.971	74.07688	65.25067	171.04121
2026-02-18 08:27:50.971	74.081856	65.25902	171.0527
2026-02-18 08:29:50.971	74.08175	65.2549	171.05246
2026-02-18 08:31:50.971	74.09181	65.25902	171.0757
2026-02-18 08:33:50.971	74.088806	65.25902	171.06876
2026-02-18 08:35:50.971	74.08455	65.2549	171.05893
2026-02-18 08:37:50.971	74.08888	65.25067	171.06892
2026-02-18 08:39:50.971	74.09634	65.2549	171.08615
2026-02-18 08:41:50.971	74.108925	65.25067	171.1152
2026-02-18 08:43:50.971	74.1039	65.2549	171.1036
2026-02-18 08:45:50.971	74.10899	65.2549	171.11537
2026-02-18 08:47:50.971	74.10899	65.2549	171.11537
2026-02-18 08:49:50.971	74.108284	65.24655	171.11372
2026-02-18 08:51:50.971	74.1045	65.25067	171.105
2026-02-18 08:53:50.971	74.10105	65.25067	171.09703
2026-02-18 08:55:50.971	74.10487	65.24655	171.10585
2026-02-18 08:57:50.971	74.10531	65.24655	171.10687
2026-02-18 08:59:50.971	74.10899	65.2549	171.11537
2026-02-18 09:01:50.971	74.10487	65.24655	171.10585
2026-02-18 09:03:50.971	74.10246	65.2549	171.10028
2026-02-18 09:05:50.971	74.1045	65.25067	171.105
2026-02-18 09:07:50.971	74.1045	65.25902	171.105
2026-02-18 09:09:50.971	74.099464	65.24655	171.09337
2026-02-18 09:11:50.971	74.09093	65.2549	171.07365
2026-02-18 09:13:50.971	74.087204	65.2549	171.06506
2026-02-18 09:15:50.971	74.067696	65.2632	171.02002
2026-02-18 09:17:50.971	74.06458	65.267365	171.01283
2026-02-18 09:19:50.971	74.05169	65.271545	170.98306
2026-02-18 09:21:50.971	74.038086	65.27572	170.95164
2026-02-18 09:23:50.971	74.03865	65.27572	170.95294
2026-02-18 09:25:50.971	74.03754	65.271545	170.95038

2026-02-18 09:27:50.971	74.04376	65.27984	170.96475
2026-02-18 09:29:50.971	74.048584	65.267365	170.97589
2026-02-18 09:31:50.971	74.05605	65.271545	170.99313
2026-02-18 09:33:50.971	74.06526	65.267365	171.01439
2026-02-18 09:35:50.971	74.067245	65.267365	171.01897
2026-02-18 09:37:50.971	74.06683	65.2632	171.01802
2026-02-18 09:39:50.971	74.074356	65.2549	171.0354
2026-02-18 09:41:50.971	74.079414	65.25902	171.04707
2026-02-18 09:43:50.971	74.086	65.25902	171.06227
2026-02-18 09:45:50.971	74.08384	65.2549	171.0573
2026-02-18 09:47:50.971	74.08849	65.2632	171.06804
2026-02-18 09:49:50.971	74.09292	65.2549	171.07825
2026-02-18 09:51:50.971	74.09048	65.25067	171.07262
2026-02-18 09:53:50.971	74.09746	65.2549	171.08873
2026-02-18 09:55:50.971	74.09535	65.25067	171.08388
2026-02-18 09:57:50.971	74.09434	65.2549	171.08153
2026-02-18 09:59:50.971	74.09906	65.25067	171.09242
2026-02-18 10:01:50.971	74.09934	65.2549	171.09308
2026-02-18 10:03:50.971	74.103294	65.2549	171.10222
2026-02-18 10:05:50.971	74.09675	65.2632	171.0871
2026-02-18 10:07:50.971	74.10248	65.25902	171.10033
2026-02-18 10:09:50.971	74.10168	65.2549	171.09848
2026-02-18 10:11:50.971	74.10133	65.25902	171.09769
2026-02-18 10:13:50.971	74.10888	65.25902	171.11511
2026-02-18 10:15:50.971	74.10531	65.25902	171.10687
2026-02-18 10:17:50.971	74.10689	65.25902	171.11052
2026-02-18 10:19:50.971	74.112755	65.25902	171.12405
2026-02-18 10:21:50.971	74.11038	65.2549	171.11858
2026-02-18 10:23:50.971	74.09836	65.25902	171.09082
2026-02-18 10:25:50.971	74.09535	65.2549	171.08388
2026-02-18 10:27:50.971	74.09048	65.24655	171.07262
2026-02-18 10:29:50.971	74.08328	65.2549	171.056
2026-02-18 10:31:50.971	74.08328	65.25067	171.056
2026-02-18 10:33:50.971	74.086	65.24237	171.06227
2026-02-18 10:35:50.971	74.08849	65.2549	171.06804
2026-02-18 10:37:50.971	74.07971	65.2549	171.04776
2026-02-18 10:39:50.971	74.08756	65.2549	171.06589
2026-02-18 10:41:50.971	74.08972	65.25067	171.07088
2026-02-18 10:43:50.971	74.096016	65.24655	171.0854
2026-02-18 10:45:50.971	74.09204	65.25067	171.07622
2026-02-18 10:47:50.971	74.09333	65.24655	171.0792
2026-02-18 10:49:50.971	74.09204	65.23825	171.07622
2026-02-18 10:51:50.971	74.10487	65.25067	171.10585
2026-02-18 10:53:50.971	74.11478	65.2549	171.12872
2026-02-18 10:55:50.971	74.12047	65.24655	171.14186
2026-02-18 10:57:50.971	74.13119	65.25067	171.16661
2026-02-18 10:59:50.971	74.128044	65.2549	171.15936
2026-02-18 11:01:50.971	74.126785	65.24655	171.15645
2026-02-18 11:03:50.971	74.12837	65.24655	171.16011
2026-02-18 11:05:50.971	74.12275	65.2549	171.14713
2026-02-18 11:07:50.971	74.12246	65.25067	171.14647
2026-02-18 11:09:50.971	74.12635	65.24655	171.15544
2026-02-18 11:11:50.971	74.12499	65.25067	171.15231
2026-02-18 11:13:50.971	74.12961	65.25067	171.16296
2026-02-18 11:15:50.971	74.13606	65.25067	171.17787

2026-02-18 11:17:50.971	74.14184	65.2549	171.1912
2026-02-18 11:19:50.971	74.143105	65.25902	171.19412
2026-02-18 11:21:50.971	74.145515	65.2549	171.19969
2026-02-18 11:23:50.971	74.14251	65.25902	171.19275
2026-02-18 11:25:50.971	74.15054	65.25902	171.21132
2026-02-18 11:27:50.971	74.156265	65.2549	171.22452
2026-02-18 11:29:50.971	74.15402	65.25067	171.21935
2026-02-18 11:31:50.971	74.15402	65.2549	171.21935
2026-02-18 11:33:50.971	74.15749	65.24655	171.22736
2026-02-18 11:35:50.971	74.15826	65.2549	171.22911
2026-02-18 11:37:50.971	74.16958	65.24655	171.25525
2026-02-18 11:39:50.971	74.1569	65.24237	171.22598
2026-02-18 11:41:50.971	74.14055	65.25067	171.18823
2026-02-18 11:43:50.971	74.13473	65.24655	171.17479
2026-02-18 11:45:50.971	74.12116	65.25067	171.14346
2026-02-18 11:47:50.971	74.135185	65.2549	171.17584
2026-02-18 11:49:50.971	74.12477	65.2549	171.1518
2026-02-18 11:51:50.971	74.12235	65.25902	171.14622
2026-02-18 11:53:50.971	74.13459	65.2632	171.17447
2026-02-18 11:55:50.971	74.1259	65.271545	171.1544
2026-02-18 11:57:50.971	74.12718	65.267365	171.15736
2026-02-18 11:59:50.971	74.13361	65.2632	171.17223
2026-02-18 12:01:50.971	74.13234	65.267365	171.16928
2026-02-18 12:03:50.971	74.12235	65.2632	171.14622
2026-02-18 12:05:50.971	74.1161	65.271545	171.13177
2026-02-18 12:07:50.971	74.12077	65.267365	171.14256
2026-02-18 12:09:50.971	74.11707	65.267365	171.13403
2026-02-18 12:11:50.971	74.11638	65.267365	171.13243
2026-02-18 12:13:50.971	74.121605	65.267365	171.14449
2026-02-18 12:15:50.971	74.11429	65.271545	171.1276
2026-02-18 12:17:50.971	74.104454	65.27984	171.10487
2026-02-18 12:19:50.971	74.10735	65.27572	171.11159
2026-02-18 12:21:50.971	74.106064	65.271545	171.10861
2026-02-18 12:23:50.971	74.099014	65.27572	171.09233
2026-02-18 12:25:50.971	74.094925	65.267365	171.08289
2026-02-18 12:27:50.971	74.10346	65.267365	171.10258
2026-02-18 12:29:50.971	74.10402	65.27572	171.10388
2026-02-18 12:31:50.971	74.1073	65.27572	171.11147
2026-02-18 12:33:50.971	74.103035	65.27572	171.10161
2026-02-18 12:35:50.971	74.10105	65.267365	171.09703
2026-02-18 12:37:50.971	74.107925	65.271545	171.1129
2026-02-18 12:39:50.971	74.10791	65.267365	171.11287
2026-02-18 12:41:50.971	74.103035	65.27984	171.10161
2026-02-18 12:43:50.971	74.09806	65.271545	171.09012
2026-02-18 12:45:50.971	74.08972	65.2632	171.07088
2026-02-18 12:47:50.971	74.09497	65.271545	171.083
2026-02-18 12:49:50.971	74.09434	65.271545	171.08153
2026-02-18 12:51:50.971	74.08972	65.267365	171.07088
2026-02-18 12:53:50.971	74.104454	65.271545	171.10487
2026-02-18 12:55:50.971	74.11958	65.271545	171.13982
2026-02-18 12:57:50.971	74.123535	65.2632	171.14894
2026-02-18 12:59:50.971	74.1418	65.267365	171.19112
2026-02-18 13:01:50.971	74.165146	65.2632	171.24503
2026-02-18 13:03:50.971	74.17091	65.2632	171.25835
2026-02-18 13:05:50.971	74.18112	65.25067	171.28192

2026-02-18 13:07:50.971	74.1962	65.2549	171.31671
2026-02-18 13:09:50.971	74.2054	65.25902	171.33797
2026-02-18 13:11:50.971	74.22318	65.25902	171.37903
2026-02-18 13:13:50.971	74.23646	65.25902	171.40968
2026-02-18 13:15:50.971	74.25986	65.267365	171.46371
2026-02-18 13:17:50.971	74.27472	65.271545	171.49803
2026-02-18 13:19:50.971	74.29259	65.27984	171.53928
2026-02-18 13:21:50.971	74.2935	65.27984	171.5414
2026-02-18 13:23:50.971	74.307816	65.28401	171.57445
2026-02-18 13:25:50.971	74.31325	65.27984	171.58699
2026-02-18 13:27:50.971	74.334206	65.28401	171.63539
2026-02-18 13:29:50.971	74.33669	65.27984	171.64111
2026-02-18 13:31:50.971	74.34979	65.27984	171.67137
2026-02-18 13:33:50.971	74.36409	65.28401	171.70438
2026-02-18 13:35:50.971	74.37057	65.27572	171.71933
2026-02-18 13:37:50.971	74.377846	65.271545	171.73615
2026-02-18 13:39:50.971	74.38771	65.271545	171.75893
2026-02-18 13:41:50.971	74.391014	65.267365	171.76654
2026-02-18 13:43:50.971	74.40559	65.267365	171.8002
2026-02-18 13:45:50.971	74.40627	65.267365	171.80177
2026-02-18 13:47:50.971	74.402756	65.25902	171.79366
2026-02-18 13:49:50.971	74.41324	65.271545	171.81786
2026-02-18 13:51:50.971	74.42081	65.27572	171.83534
2026-02-18 13:53:50.971	74.42866	65.267365	171.85347
2026-02-18 13:55:50.971	74.43728	65.267365	171.87338
2026-02-18 13:57:50.971	74.44312	65.2632	171.88687
2026-02-18 13:59:50.971	74.44671	65.267365	171.89516
2026-02-18 14:01:50.971	74.44378	65.25902	171.88838
2026-02-18 14:03:50.971	74.45061	65.25902	171.90414
2026-02-18 14:05:50.971	74.45433	65.25902	171.91273
2026-02-18 14:07:50.971	74.45926	65.25902	171.92413
2026-02-18 14:09:50.971	74.46628	65.25902	171.94032
2026-02-18 14:11:50.971	74.4688	65.25067	171.94617
2026-02-18 14:13:50.971	74.47037	65.2549	171.94977
2026-02-18 14:15:50.971	74.48022	65.24655	171.97252
2026-02-18 14:17:50.971	74.47933	65.2632	171.97047
2026-02-18 14:19:50.971	74.48758	65.2632	171.9895
2026-02-18 14:21:50.971	74.48652	65.2549	171.98706
2026-02-18 14:23:50.971	74.49533	65.2549	172.0074
2026-02-18 14:25:50.971	74.49933	65.25067	172.01665
2026-02-18 14:27:50.971	74.50691	65.2549	172.03416
2026-02-18 14:29:50.971	74.52452	65.25902	172.07481
2026-02-18 14:31:50.971	74.52963	65.2549	172.08661
2026-02-18 14:33:50.971	74.53548	65.2549	172.10011
2026-02-18 14:35:50.971	74.54523	65.2549	172.12262
2026-02-18 14:37:50.971	74.538315	65.25902	172.10666
2026-02-18 14:39:50.971	74.55097	65.2549	172.1359
2026-02-18 14:41:50.971	74.55868	65.2632	172.15367
2026-02-18 14:43:50.971	74.56018	65.2632	172.15714
2026-02-18 14:45:50.971	74.561356	65.267365	172.15987
2026-02-18 14:47:50.971	74.557465	65.27572	172.15088
2026-02-18 14:49:50.971	74.56585	65.27984	172.17023
2026-02-18 14:51:50.971	74.56182	65.27572	172.16095
2026-02-18 14:53:50.971	74.56249	65.271545	172.16248
2026-02-18 14:55:50.971	74.57177	65.271545	172.18391

2026-02-18 14:57:50.971	74.57445	65.267365	172.1901
2026-02-18 14:59:50.971	74.57946	65.267365	172.20168
2026-02-18 15:01:50.971	74.57833	65.27572	172.19905
2026-02-18 15:03:50.971	74.58165	65.267365	172.20671
2026-02-18 15:05:50.971	74.571754	65.267365	172.18387
2026-02-18 15:07:50.971	74.57833	65.2632	172.19905
2026-02-18 15:09:50.971	74.58165	65.25902	172.20671
2026-02-18 15:11:50.971	74.57694	65.2632	172.19585
2026-02-18 15:13:50.971	74.58756	65.2632	172.22037
2026-02-18 15:15:50.971	74.59047	65.25902	172.22708
2026-02-18 15:17:50.971	74.60192	65.2632	172.25352
2026-02-18 15:19:50.971	74.60044	65.2549	172.2501
2026-02-18 15:21:50.971	74.59761	65.25902	172.24358
2026-02-18 15:23:50.971	74.605865	65.2632	172.26263
2026-02-18 15:25:50.971	74.60756	65.2632	172.26654
2026-02-18 15:27:50.971	74.60316	65.25902	172.25638
2026-02-18 15:29:50.971	74.601006	65.25902	172.2514
2026-02-18 15:31:50.971	74.59845	65.2549	172.2455
2026-02-18 15:33:50.971	74.60344	65.25067	172.25702
2026-02-18 15:35:50.971	74.607574	65.2549	172.26657
2026-02-18 15:37:50.971	74.61021	65.25067	172.27266
2026-02-18 15:39:50.971	74.60955	65.25067	172.27115
2026-02-18 15:41:50.971	74.60888	65.2632	172.26959
2026-02-18 15:43:50.971	74.61461	65.25067	172.28282
2026-02-18 15:45:50.971	74.60888	65.2549	172.26959
2026-02-18 15:47:50.971	74.6126	65.25902	172.27818
2026-02-18 15:49:50.971	74.619095	65.2632	172.29317
2026-02-18 15:51:50.971	74.61756	65.25902	172.28964
2026-02-18 15:53:50.971	74.62816	65.25902	172.3141
2026-02-18 15:55:50.971	74.62086	65.2632	172.29724
2026-02-18 15:57:50.971	74.62115	65.2632	172.29793
2026-02-18 15:59:50.971	74.63167	65.267365	172.32222
2026-02-18 16:01:50.971	74.633965	65.2632	172.32751
2026-02-18 16:03:50.971	74.63464	65.2632	172.32907
2026-02-18 16:05:50.971	74.6353	65.2632	172.3306
2026-02-18 16:07:50.971	74.63957	65.25902	172.34045
2026-02-18 16:09:50.971	74.63585	65.25902	172.33185
2026-02-18 16:11:50.971	74.64675	65.2632	172.35704
2026-02-18 16:13:50.971	74.646935	65.2632	172.35745
2026-02-18 16:15:50.971	74.64896	65.25902	172.36212
2026-02-18 16:17:50.971	74.6533	65.267365	172.37215
2026-02-18 16:19:50.971	74.65589	65.25902	172.37814
2026-02-18 16:21:50.971	74.65528	65.25902	172.37674
2026-02-18 16:23:50.971	74.65966	65.25067	172.38684
2026-02-18 16:25:50.971	74.663414	65.25902	172.39551
2026-02-18 16:27:50.971	74.65966	65.25902	172.38684
2026-02-18 16:29:50.971	74.66314	65.24655	172.39487
2026-02-18 16:31:50.971	74.67252	65.25902	172.41655
2026-02-18 16:33:50.971	74.67128	65.25902	172.41367
2026-02-18 16:35:50.971	74.66848	65.25902	172.4072
2026-02-18 16:37:50.971	74.67328	65.2549	172.41829
2026-02-18 16:39:50.971	74.67405	65.25902	172.42006
2026-02-18 16:41:50.971	74.67328	65.25902	172.41829
2026-02-18 16:43:50.971	74.678345	65.25067	172.42998
2026-02-18 16:45:50.971	74.67252	65.2549	172.41655

2026-02-18 16:47:50.971	74.6698	65.2549	172.41026
2026-02-18 16:49:50.971	74.67128	65.25902	172.41367
2026-02-18 16:51:50.971	74.668495	65.25067	172.40723
2026-02-18 16:53:50.971	74.66926	65.25067	172.40901
2026-02-18 16:55:50.971	74.670654	65.24655	172.41223
2026-02-18 16:57:50.971	74.66926	65.2549	172.40901
2026-02-18 16:59:50.971	74.67252	65.2549	172.41655
2026-02-18 17:01:50.971	74.6675	65.25067	172.40494
2026-02-18 17:03:50.971	74.6718	65.25067	172.41487
2026-02-18 17:05:50.971	74.66926	65.25902	172.40901
2026-02-18 17:07:50.971	74.68193	65.25902	172.43826
2026-02-18 17:09:50.971	74.68052	65.25902	172.43501
2026-02-18 17:11:50.971	74.678345	65.25067	172.42998
2026-02-18 17:13:50.971	74.68972	65.25902	172.45624
2026-02-18 17:15:50.971	74.683334	65.25902	172.4415
2026-02-18 17:17:50.971	74.68829	65.25902	172.45296
2026-02-18 17:19:50.971	74.6863	65.2549	172.44836
2026-02-18 17:21:50.971	74.68732	65.267365	172.4507
2026-02-18 17:23:50.971	74.69468	65.25902	172.4677
2026-02-18 17:25:50.971	74.69399	65.2632	172.46611
2026-02-18 17:27:50.971	74.690956	65.267365	172.4591
2026-02-18 17:29:50.971	74.69265	65.27984	172.46301
2026-02-18 17:31:50.971	74.699524	65.267365	172.47888
2026-02-18 17:33:50.971	74.7055	65.271545	172.49268
2026-02-18 17:35:50.971	74.70451	65.2632	172.49042
2026-02-18 17:37:50.971	74.70821	65.271545	172.49896
2026-02-18 17:39:50.971	74.697655	65.271545	172.47456
2026-02-18 17:41:50.971	74.70325	65.271545	172.48749
2026-02-18 17:43:50.971	74.6997	65.271545	172.47928
2026-02-18 17:45:50.971	74.707146	65.271545	172.49649
2026-02-18 17:47:50.971	74.7025	65.27572	172.48575
2026-02-18 17:49:50.971	74.70155	65.27572	172.48358
2026-02-18 17:51:50.971	74.7017	65.267365	172.48392
2026-02-18 17:53:50.971	74.693985	65.2632	172.4661
2026-02-18 17:55:50.971	74.699394	65.271545	172.47859
2026-02-18 17:57:50.971	74.69601	65.271545	172.47076
2026-02-18 17:59:50.971	74.69468	65.27572	172.4677
2026-02-18 18:01:50.971	74.6967	65.2632	172.47238
2026-02-18 18:03:50.971	74.68732	65.271545	172.4507
2026-02-18 18:05:50.971	74.69016	65.267365	172.45728
2026-02-18 18:07:50.971	74.690414	65.271545	172.45784
2026-02-18 18:09:50.971	74.68972	65.267365	172.45624
2026-02-18 18:11:50.971	74.679474	65.271545	172.43259
2026-02-18 18:13:50.971	74.69244	65.267365	172.46252
2026-02-18 18:15:50.971	74.69016	65.271545	172.45728
2026-02-18 18:17:50.971	74.690414	65.271545	172.45784
2026-02-18 18:19:50.971	74.69167	65.267365	172.46077
2026-02-18 18:21:50.971	74.690414	65.271545	172.45784
2026-02-18 18:23:50.971	74.69032	65.27984	172.45763
2026-02-18 18:25:50.971	74.69032	65.271545	172.45763
2026-02-18 18:27:50.971	74.68732	65.27572	172.4507
2026-02-18 18:29:50.971	74.693016	65.267365	172.46387
2026-02-18 18:31:50.971	74.68852	65.271545	172.45348
2026-02-18 18:33:50.971	74.69601	65.2632	172.47076
2026-02-18 18:35:50.971	74.68852	65.2632	172.45348

2026-02-18 18:37:50.971	74.68852	65.2632	172.45348
2026-02-18 18:39:50.971	74.691986	65.267365	172.46149
2026-02-18 18:41:50.971	74.68765	65.267365	172.45148
2026-02-18 18:43:50.971	74.68583	65.27572	172.44727
2026-02-18 18:45:50.971	74.69171	65.27572	172.46085
2026-02-18 18:47:50.971	74.6881	65.27984	172.45251
2026-02-18 18:49:50.971	74.68668	65.28401	172.44923
2026-02-18 18:51:50.971	74.68649	65.27572	172.44879
2026-02-18 18:53:50.971	74.68668	65.28824	172.44923
2026-02-18 18:55:50.971	74.68399	65.28824	172.44301
2026-02-18 18:57:50.971	74.69171	65.28401	172.46085
2026-02-18 18:59:50.971	74.68829	65.27984	172.45296
2026-02-18 19:01:50.971	74.68583	65.28824	172.44727
2026-02-18 19:03:50.971	74.68583	65.28401	172.44727
2026-02-18 19:05:50.971	74.689674	65.28401	172.45615
2026-02-18 19:07:50.971	74.70233	65.28824	172.48537
2026-02-18 19:09:50.971	74.69171	65.271545	172.46085
2026-02-18 19:11:50.971	74.70394	65.27572	172.48909
2026-02-18 19:13:50.971	74.703125	65.271545	172.48721
2026-02-18 19:15:50.971	74.69599	65.267365	172.47072
2026-02-18 19:17:50.971	74.697655	65.271545	172.47456
2026-02-18 19:19:50.971	74.703125	65.267365	172.48721
2026-02-18 19:21:50.971	74.70155	65.27572	172.48358
2026-02-18 19:23:50.971	74.715996	65.27572	172.51692
2026-02-18 19:25:50.971	74.70764	65.27572	172.49763
2026-02-18 19:27:50.971	74.70619	65.271545	172.49428
2026-02-18 19:29:50.971	74.708786	65.267365	172.50027
2026-02-18 19:31:50.971	74.7035	65.267365	172.48807
2026-02-18 19:33:50.971	74.703125	65.2632	172.48721
2026-02-18 19:35:50.971	74.703125	65.2632	172.48721
2026-02-18 19:37:50.971	74.70125	65.267365	172.48286
2026-02-18 19:39:50.971	74.69989	65.25902	172.47972
2026-02-18 19:41:50.971	74.69923	65.267365	172.4782
2026-02-18 19:43:50.971	74.70034	65.271545	172.48076
2026-02-18 19:45:50.971	74.69696	65.2632	172.47296
2026-02-18 19:47:50.971	74.69989	65.267365	172.47972
2026-02-18 19:49:50.971	74.70949	65.2632	172.50189
2026-02-18 19:51:50.971	74.704956	65.2632	172.49142
2026-02-18 19:53:50.971	74.69923	65.2632	172.4782
2026-02-18 19:55:50.971	74.707466	65.2632	172.49724
2026-02-18 19:57:50.971	74.703766	65.2632	172.48868
2026-02-18 19:59:50.971	74.701744	65.25902	172.48401
2026-02-18 20:01:50.971	74.699524	65.2632	172.47888
2026-02-18 20:03:50.971	74.7056	65.25902	172.4929
2026-02-18 20:05:50.971	74.690636	65.25902	172.45837
2026-02-18 20:07:50.971	74.69538	65.2549	172.46931
2026-02-18 20:09:50.971	74.70274	65.2549	172.48631
2026-02-18 20:11:50.971	74.69754	65.2549	172.4743
2026-02-18 20:13:50.971	74.69989	65.25067	172.47972
2026-02-18 20:15:50.971	74.69493	65.25902	172.46828
2026-02-18 20:17:50.971	74.699684	65.2549	172.47925
2026-02-18 20:19:50.971	74.69137	65.25067	172.46007
2026-02-18 20:21:50.971	74.697655	65.25902	172.47456
2026-02-18 20:23:50.971	74.69538	65.2549	172.46931
2026-02-18 20:25:50.971	74.70451	65.2632	172.49042

2026-02-18 20:27:50.971	74.703766	65.25902	172.48868
2026-02-18 20:29:50.971	74.705124	65.2632	172.4918
2026-02-18 20:31:50.971	74.699524	65.27572	172.47888
2026-02-18 20:33:50.971	74.70679	65.267365	172.49565
2026-02-18 20:35:50.971	74.70034	65.27572	172.48076
2026-02-18 20:37:50.971	74.70751	65.27572	172.49733
2026-02-18 20:39:50.971	74.703125	65.2632	172.48721
2026-02-18 20:41:50.971	74.70195	65.267365	172.4845
2026-02-18 20:43:50.971	74.70155	65.271545	172.48358
2026-02-18 20:45:50.971	74.70764	65.271545	172.49763
2026-02-18 20:47:50.971	74.70394	65.27572	172.48909
2026-02-18 20:49:50.971	74.70325	65.271545	172.48749
2026-02-18 20:51:50.971	74.70579	65.27572	172.49335
2026-02-18 20:53:50.971	74.70963	65.267365	172.50223
2026-02-18 20:55:50.971	74.698975	65.267365	172.47762
2026-02-18 20:57:50.971	74.70394	65.27572	172.48909
2026-02-18 20:59:50.971	74.70679	65.267365	172.49565
2026-02-18 21:01:50.971	74.70125	65.27572	172.48286
2026-02-18 21:03:50.971	74.696526	65.271545	172.47197
2026-02-18 21:05:50.971	74.70233	65.271545	172.48537
2026-02-18 21:07:50.971	74.69696	65.271545	172.47296
2026-02-18 21:09:50.971	74.70325	65.27572	172.48749
2026-02-18 21:11:50.971	74.705124	65.2632	172.4918
2026-02-18 21:13:50.971	74.69825	65.267365	172.47594
2026-02-18 21:15:50.971	74.70195	65.2632	172.4845
2026-02-18 21:17:50.971	74.693985	65.2632	172.4661
2026-02-18 21:19:50.971	74.69858	65.267365	172.4767
2026-02-18 21:21:50.971	74.69468	65.267365	172.4677
2026-02-18 21:23:50.971	74.69171	65.2632	172.46085
2026-02-18 21:25:50.971	74.7017	65.25902	172.48392
2026-02-18 21:27:50.971	74.698006	65.2632	172.47539
2026-02-18 21:29:50.971	74.70031	65.271545	172.4807
2026-02-18 21:31:50.971	74.70155	65.2632	172.48358
2026-02-18 21:33:50.971	74.703766	65.271545	172.48868
2026-02-18 21:35:50.971	74.71024	65.271545	172.50365
2026-02-18 21:37:50.971	74.70477	65.2632	172.491
2026-02-18 21:39:50.971	74.71112	65.25902	172.50566
2026-02-18 21:41:50.971	74.70477	65.27984	172.491
2026-02-18 21:43:50.971	74.70751	65.27572	172.49733
2026-02-18 21:45:50.971	74.706985	65.271545	172.49612
2026-02-18 21:47:50.971	74.71112	65.27572	172.50566
2026-02-18 21:49:50.971	74.706985	65.271545	172.49612
2026-02-18 21:51:50.971	74.70907	65.27984	172.50093
2026-02-18 21:53:50.971	74.70619	65.271545	172.49428
2026-02-18 21:55:50.971	74.711945	65.25902	172.50755
2026-02-18 21:57:50.971	74.71378	65.2632	172.51181
2026-02-18 21:59:50.971	74.71678	65.2632	172.51874
2026-02-18 22:01:50.971	74.70917	65.2632	172.50114
2026-02-18 22:03:50.971	74.70708	65.267365	172.49634
2026-02-18 22:05:50.971	74.70419	65.2549	172.48967
2026-02-18 22:07:50.971	74.7005	65.271545	172.48114
2026-02-18 22:09:50.971	74.69829	65.2632	172.47603
2026-02-18 22:11:50.971	74.7005	65.267365	172.48114
2026-02-18 22:13:50.971	74.699524	65.267365	172.47888
2026-02-18 22:15:50.971	74.69121	65.2632	172.45969

2026-02-18 22:17:50.971	74.69832	65.25067	172.4761
2026-02-18 22:19:50.971	74.69493	65.25067	172.46828
2026-02-18 22:21:50.971	74.69626	65.25902	172.47134
2026-02-18 22:23:50.971	74.68972	65.24237	172.45624
2026-02-18 22:25:50.971	74.690956	65.2549	172.4591
2026-02-18 22:27:50.971	74.691986	65.25067	172.46149
2026-02-18 22:29:50.971	74.690636	65.2549	172.45837
2026-02-18 22:31:50.971	74.691986	65.2549	172.46149
2026-02-18 22:33:50.971	74.68908	65.25902	172.45477
2026-02-18 22:35:50.971	74.68612	65.2549	172.44794
2026-02-18 22:37:50.971	74.68649	65.25902	172.44879
2026-02-18 22:39:50.971	74.69538	65.267365	172.46931
2026-02-18 22:41:50.971	74.68448	65.25902	172.44414
2026-02-18 22:43:50.971	74.693985	65.25902	172.4661
2026-02-18 22:45:50.971	74.69248	65.2549	172.46263
2026-02-18 22:47:50.971	74.69626	65.25902	172.47134
2026-02-18 22:49:50.971	74.69323	65.2549	172.46436
2026-02-18 22:51:50.971	74.69265	65.25902	172.46301
2026-02-18 22:53:50.971	74.69424	65.267365	172.46667
2026-02-18 22:55:50.971	74.68829	65.25902	172.45296
2026-02-18 22:57:50.971	74.68732	65.2632	172.4507
2026-02-18 22:59:50.971	74.68239	65.267365	172.43933
2026-02-18 23:01:50.971	74.6881	65.271545	172.45251
2026-02-18 23:03:50.971	74.679695	65.2632	172.43309
2026-02-18 23:05:50.971	74.68239	65.25902	172.43933
2026-02-18 23:07:50.971	74.683815	65.267365	172.44261
2026-02-18 23:09:50.971	74.681786	65.25902	172.43793
2026-02-18 23:11:50.971	74.68448	65.2549	172.44414
2026-02-18 23:13:50.971	74.67992	65.2632	172.43362
2026-02-18 23:15:50.971	74.67992	65.2549	172.43362
2026-02-18 23:17:50.971	74.683334	65.25902	172.4415
2026-02-18 23:19:50.971	74.683334	65.2549	172.4415
2026-02-18 23:21:50.971	74.67992	65.25067	172.43362
2026-02-18 23:23:50.971	74.68193	65.25067	172.43826
2026-02-18 23:25:50.971	74.67928	65.25902	172.43214
2026-02-18 23:27:50.971	74.68127	65.25902	172.43674
2026-02-18 23:29:50.971	74.68251	65.25902	172.4396
2026-02-18 23:31:50.971	74.685326	65.267365	172.4461
2026-02-18 23:33:50.971	74.68466	65.2549	172.44456
2026-02-18 23:35:50.971	74.67697	65.25902	172.4268
2026-02-18 23:37:50.971	74.68532	65.25902	172.44609
2026-02-18 23:39:50.971	74.679695	65.2632	172.43309
2026-02-18 23:41:50.971	74.683815	65.25902	172.44261
2026-02-18 23:43:50.971	74.678345	65.2549	172.42998
2026-02-18 23:45:50.971	74.67686	65.24655	172.42654
2026-02-18 23:47:50.971	74.67715	65.25902	172.42722
2026-02-18 23:49:50.971	74.67917	65.2549	172.43187
2026-02-18 23:51:50.971	74.674095	65.25067	172.42017
2026-02-18 23:53:50.971	74.67745	65.25067	172.42792
2026-02-18 23:55:50.971	74.6804	65.2549	172.43474
2026-02-18 23:57:50.971	74.67543	65.267365	172.42325
2026-02-18 23:59:50.971	74.67528	65.2632	172.4229
2026-02-19 00:01:50.971	74.67543	65.2632	172.42325
2026-02-19 00:03:50.971	74.66819	65.2632	172.40654
2026-02-19 00:05:50.971	74.661385	65.271545	172.39082

2026-02-19 00:07:50.971	74.66314	65.2632	172.39487
2026-02-19 00:09:50.971	74.66686	65.267365	172.40347
2026-02-19 00:11:50.971	74.65955	65.25902	172.3866
2026-02-19 00:13:50.971	74.654686	65.267365	172.37535
2026-02-19 00:15:50.971	74.65759	65.2632	172.38206
2026-02-19 00:17:50.971	74.654686	65.2632	172.37535
2026-02-19 00:19:50.971	74.65589	65.2632	172.37814
2026-02-19 00:21:50.971	74.66083	65.2632	172.38954
2026-02-19 00:23:50.971	74.64476	65.25902	172.35245
2026-02-19 00:25:50.971	74.65395	65.2549	172.37367
2026-02-19 00:27:50.971	74.65966	65.2549	172.38684
2026-02-19 00:29:50.971	74.65115	65.2549	172.3672
2026-02-19 00:31:50.971	74.64992	65.2549	172.36435
2026-02-19 00:33:50.971	74.643936	65.25902	172.35054
2026-02-19 00:35:50.971	74.64043	65.2632	172.34242
2026-02-19 00:37:50.971	74.64318	65.2549	172.3488
2026-02-19 00:39:50.971	74.65395	65.2632	172.37367
2026-02-19 00:41:50.971	74.65114	65.2632	172.36716
2026-02-19 00:43:50.971	74.65175	65.25902	172.36858
2026-02-19 00:45:50.971	74.646034	65.2632	172.35538
2026-02-19 00:47:50.971	74.643936	65.2549	172.35054
2026-02-19 00:49:50.971	74.646935	65.271545	172.35745
2026-02-19 00:51:50.971	74.64966	65.2632	172.36374
2026-02-19 00:53:50.971	74.64966	65.2632	172.36374
2026-02-19 00:55:50.971	74.64719	65.267365	172.35803
2026-02-19 00:57:50.971	74.64558	65.2632	172.35432
2026-02-19 00:59:50.971	74.65007	65.267365	172.3647
2026-02-19 01:01:50.971	74.65115	65.267365	172.3672
2026-02-19 01:03:50.971	74.65194	65.25902	172.36902
2026-02-19 01:05:50.971	74.652664	65.267365	172.37068
2026-02-19 01:07:50.971	74.64909	65.267365	172.36244
2026-02-19 01:09:50.971	74.64973	65.2632	172.3639
2026-02-19 01:11:50.971	74.646034	65.25067	172.35538
2026-02-19 01:13:50.971	74.65557	65.25902	172.3774
2026-02-19 01:15:50.971	74.658226	65.25902	172.38354
2026-02-19 01:17:50.971	74.658226	65.2549	172.38354
2026-02-19 01:19:50.971	74.6533	65.25902	172.37215
2026-02-19 01:21:50.971	74.65384	65.2549	172.3734
2026-02-19 01:23:50.971	74.65696	65.267365	172.3806
2026-02-19 01:25:50.971	74.66083	65.267365	172.38954
2026-02-19 01:27:50.971	74.64909	65.25902	172.36244
2026-02-19 01:29:50.971	74.6533	65.2549	172.37215
2026-02-19 01:31:50.971	74.651825	65.25902	172.36874
2026-02-19 01:33:50.971	74.652664	65.267365	172.37068
2026-02-19 01:35:50.971	74.65759	65.2632	172.38206
2026-02-19 01:37:50.971	74.654305	65.2549	172.37448
2026-02-19 01:39:50.971	74.65788	65.271545	172.38274
2026-02-19 01:41:50.971	74.65597	65.25902	172.37831
2026-02-19 01:43:50.971	74.64675	65.25902	172.35704
2026-02-19 01:45:50.971	74.65597	65.25902	172.37831
2026-02-19 01:47:50.971	74.663704	65.25067	172.39618
2026-02-19 01:49:50.971	74.656395	65.2632	172.3793
2026-02-19 01:51:50.971	74.65671	65.2549	172.38002
2026-02-19 01:53:50.971	74.65894	65.24655	172.3852
2026-02-19 01:55:50.971	74.656395	65.25902	172.3793

2026-02-19 01:57:50.971	74.658775	65.25902	172.38481
2026-02-19 01:59:50.971	74.65955	65.2549	172.3866
2026-02-19 02:01:50.971	74.65589	65.25902	172.37814
2026-02-19 02:03:50.971	74.65528	65.25067	172.37674
2026-02-19 02:05:50.971	74.65873	65.25902	172.38469
2026-02-19 02:07:50.971	74.66819	65.2632	172.40654
2026-02-19 02:09:50.971	74.661674	65.267365	172.3915
2026-02-19 02:11:50.971	74.661575	65.271545	172.39127
2026-02-19 02:13:50.971	74.65955	65.271545	172.3866
2026-02-19 02:15:50.971	74.65589	65.267365	172.37814
2026-02-19 02:17:50.971	74.66314	65.2632	172.39487
2026-02-19 02:19:50.971	74.65841	65.271545	172.38396
2026-02-19 02:21:50.971	74.66282	65.25902	172.39413
2026-02-19 02:23:50.971	74.66021	65.2549	172.3881
2026-02-19 02:25:50.971	74.662704	65.2632	172.39388
2026-02-19 02:27:50.971	74.65528	65.267365	172.37674
2026-02-19 02:29:50.971	74.66614	65.25902	172.40181
2026-02-19 02:31:50.971	74.667496	65.267365	172.40494
2026-02-19 02:33:50.971	74.66676	65.267365	172.40324
2026-02-19 02:35:50.971	74.66462	65.2549	172.3983
2026-02-19 02:37:50.971	74.66071	65.25902	172.38927
2026-02-19 02:39:50.971	74.66199	65.267365	172.39221
2026-02-19 02:41:50.971	74.6662	65.25902	172.40195
2026-02-19 02:43:50.971	74.66547	65.25902	172.40025
2026-02-19 02:45:50.971	74.670654	65.25902	172.41223
2026-02-19 02:47:50.971	74.667496	65.2549	172.40494
2026-02-19 02:49:50.971	74.66199	65.25902	172.39221
2026-02-19 02:51:50.971	74.67185	65.2549	172.415
2026-02-19 02:53:50.971	74.6662	65.267365	172.40195
2026-02-19 02:55:50.971	74.6662	65.2632	172.40195
2026-02-19 02:57:50.971	74.66415	65.267365	172.39722
2026-02-19 02:59:50.971	74.6666	65.2632	172.40286
2026-02-19 03:01:50.971	74.65966	65.2632	172.38684
2026-02-19 03:03:50.971	74.66516	65.2632	172.39955
2026-02-19 03:05:50.971	74.658226	65.2549	172.38354
2026-02-19 03:07:50.971	74.65589	65.267365	172.37814
2026-02-19 03:09:50.971	74.65589	65.27572	172.37814
2026-02-19 03:11:50.971	74.66282	65.267365	172.39413
2026-02-19 03:13:50.971	74.661385	65.2632	172.39082
2026-02-19 03:15:50.971	74.65395	65.27572	172.37367
2026-02-19 03:17:50.971	74.654686	65.2632	172.37535
2026-02-19 03:19:50.971	74.658775	65.271545	172.38481
2026-02-19 03:21:50.971	74.65115	65.25902	172.3672
2026-02-19 03:23:50.971	74.65228	65.2549	172.3698
2026-02-19 03:25:50.971	74.64593	65.2549	172.35513
2026-02-19 03:27:50.971	74.64255	65.267365	172.34734
2026-02-19 03:29:50.971	74.64767	65.2549	172.35915
2026-02-19 03:31:50.971	74.64476	65.25902	172.35245
2026-02-19 03:33:50.971	74.64476	65.2549	172.35245
2026-02-19 03:35:50.971	74.643936	65.2632	172.35054
2026-02-19 03:37:50.971	74.638435	65.25067	172.33783
2026-02-19 03:39:50.971	74.63772	65.2549	172.33618
2026-02-19 03:41:50.971	74.64311	65.2549	172.34863
2026-02-19 03:43:50.971	74.62994	65.25067	172.3182
2026-02-19 03:45:50.971	74.63705	65.2549	172.33463

2026-02-19 03:47:50.971	74.641846	65.25902	172.34572
2026-02-19 03:49:50.971	74.64675	65.25902	172.35704
2026-02-19 03:51:50.971	74.63129	65.2549	172.32133
2026-02-19 03:53:50.971	74.6353	65.25902	172.3306
2026-02-19 03:55:50.971	74.6333	65.25902	172.32599
2026-02-19 03:57:50.971	74.63667	65.2632	172.33377
2026-02-19 03:59:50.971	74.63635	65.25067	172.33302
2026-02-19 04:01:50.971	74.63898	65.2632	172.33908
2026-02-19 04:03:50.971	74.63957	65.25902	172.34045
2026-02-19 04:05:50.971	74.64318	65.2632	172.3488
2026-02-19 04:07:50.971	74.63909	65.2632	172.33936
2026-02-19 04:09:50.971	74.64458	65.2632	172.35202
2026-02-19 04:11:50.971	74.64458	65.2632	172.35202
2026-02-19 04:13:50.971	74.643936	65.25902	172.35054
2026-02-19 04:15:50.971	74.65031	65.25902	172.36525
2026-02-19 04:17:50.971	74.64458	65.25902	172.35202
2026-02-19 04:19:50.971	74.64476	65.267365	172.35245
2026-02-19 04:21:50.971	74.65228	65.25902	172.3698
2026-02-19 04:23:50.971	74.64593	65.2632	172.35513
2026-02-19 04:25:50.971	74.65194	65.2632	172.36902
2026-02-19 04:27:50.971	74.64719	65.25902	172.35803
2026-02-19 04:29:50.971	74.64805	65.2549	172.36003
2026-02-19 04:31:50.971	74.643936	65.25902	172.35054
2026-02-19 04:33:50.971	74.64966	65.25902	172.36374
2026-02-19 04:35:50.971	74.64675	65.2549	172.35704
2026-02-19 04:37:50.971	74.63705	65.2632	172.33463
2026-02-19 04:39:50.971	74.6411	65.2549	172.34398
2026-02-19 04:41:50.971	74.63705	65.2632	172.33463
2026-02-19 04:43:50.971	74.63831	65.25902	172.33755
2026-02-19 04:45:50.971	74.64271	65.25902	172.3477
2026-02-19 04:47:50.971	74.643745	65.25067	172.3501
2026-02-19 04:49:50.971	74.64558	65.25902	172.35432
2026-02-19 04:51:50.971	74.64558	65.25902	172.35432
2026-02-19 04:53:50.971	74.64558	65.2549	172.35432
2026-02-19 04:55:50.971	74.65115	65.25902	172.3672
2026-02-19 04:57:50.971	74.65031	65.25067	172.36525
2026-02-19 04:59:50.971	74.64043	65.2549	172.34242
2026-02-19 05:01:50.971	74.64318	65.25067	172.3488
2026-02-19 05:03:50.971	74.64909	65.25067	172.36244
2026-02-19 05:05:50.971	74.646255	65.2549	172.35588
2026-02-19 05:07:50.971	74.64828	65.25902	172.36057
2026-02-19 05:09:50.971	74.64909	65.25067	172.36244
2026-02-19 05:11:50.971	74.651825	65.24655	172.36874
2026-02-19 05:13:50.971	74.64401	65.25902	172.35071
2026-02-19 05:15:50.971	74.64909	65.2549	172.36244
2026-02-19 05:17:50.971	74.63907	65.2549	172.3393
2026-02-19 05:19:50.971	74.64318	65.24655	172.3488
2026-02-19 05:21:50.971	74.64973	65.25067	172.3639
2026-02-19 05:23:50.971	74.64774	65.24237	172.35933
2026-02-19 05:25:50.971	74.64767	65.2632	172.35915
2026-02-19 05:27:50.971	74.64271	65.25067	172.3477
2026-02-19 05:29:50.971	74.64774	65.2549	172.35933
2026-02-19 05:31:50.971	74.65753	65.2549	172.38193
2026-02-19 05:33:50.971	74.658226	65.2549	172.38354
2026-02-19 05:35:50.971	74.65528	65.25067	172.37674

2026-02-19 05:37:50.971	74.65841	65.25067	172.38396
2026-02-19 05:39:50.971	74.652664	65.25067	172.37068
2026-02-19 05:41:50.971	74.65671	65.267365	172.38002
2026-02-19 05:43:50.971	74.658775	65.2632	172.38481
2026-02-19 05:45:50.971	74.66547	65.2632	172.40025
2026-02-19 05:47:50.971	74.66462	65.271545	172.3983
2026-02-19 05:49:50.971	74.66478	65.2632	172.39867
2026-02-19 05:51:50.971	74.66415	65.2632	172.39722
2026-02-19 05:53:50.971	74.66199	65.25902	172.39221
2026-02-19 05:55:50.971	74.66415	65.25902	172.39722
2026-02-19 05:57:50.971	74.65866	65.25902	172.38454
2026-02-19 05:59:50.971	74.667496	65.2632	172.40494
2026-02-19 06:01:50.971	74.65966	65.25902	172.38684
2026-02-19 06:03:50.971	74.65966	65.25902	172.38684
2026-02-19 06:05:50.971	74.661385	65.2549	172.39082
2026-02-19 06:07:50.971	74.66401	65.25902	172.39688
2026-02-19 06:09:50.971	74.66021	65.2632	172.3881
2026-02-19 06:11:50.971	74.662704	65.271545	172.39388
2026-02-19 06:13:50.971	74.6662	65.27572	172.40195
2026-02-19 06:15:50.971	74.65753	65.271545	172.38193
2026-02-19 06:17:50.971	74.66483	65.27572	172.39879
2026-02-19 06:19:50.971	74.6662	65.267365	172.40195
2026-02-19 06:21:50.971	74.65759	65.2632	172.38206
2026-02-19 06:23:50.971	74.674515	65.267365	172.42116
2026-02-19 06:25:50.971	74.66478	65.25902	172.39867
2026-02-19 06:27:50.971	74.66926	65.271545	172.40901
2026-02-19 06:29:50.971	74.66686	65.2632	172.40347
2026-02-19 06:31:50.971	74.67381	65.2632	172.41951
2026-02-19 06:33:50.971	74.670654	65.25902	172.41223
2026-02-19 06:35:50.971	74.668495	65.2549	172.40723
2026-02-19 06:37:50.971	74.66314	65.2549	172.39487
2026-02-19 06:39:50.971	74.6698	65.2549	172.41026
2026-02-19 06:41:50.971	74.67185	65.25902	172.415
2026-02-19 06:43:50.971	74.664116	65.2549	172.39714
2026-02-19 06:45:50.971	74.654396	65.25067	172.3747
2026-02-19 06:47:50.971	74.66071	65.25902	172.38927
2026-02-19 06:49:50.971	74.66548	65.25902	172.40028
2026-02-19 06:51:50.971	74.65621	65.25067	172.37888
2026-02-19 06:53:50.971	74.6527	65.25067	172.37077
2026-02-19 06:55:50.971	74.652664	65.2549	172.37068
2026-02-19 06:57:50.971	74.651566	65.24655	172.36815
2026-02-19 06:59:50.971	74.65124	65.24655	172.36739
2026-02-19 07:01:50.971	74.64508	65.24655	172.35318
2026-02-19 07:03:50.971	74.64043	65.24655	172.34242
2026-02-19 07:05:50.971	74.64271	65.24655	172.3477
2026-02-19 07:07:50.971	74.64103	65.2549	172.34381
2026-02-19 07:09:50.971	74.643745	65.25067	172.3501
2026-02-19 07:11:50.971	74.64043	65.25902	172.34242
2026-02-19 07:13:50.971	74.64805	65.2632	172.36003
2026-02-19 07:15:50.971	74.635506	65.25902	172.33107
2026-02-19 07:17:50.971	74.65431	65.271545	172.3745
2026-02-19 07:19:50.971	74.64756	65.2632	172.35892
2026-02-19 07:21:50.971	74.64756	65.271545	172.35892
2026-02-19 07:23:50.971	74.646034	65.271545	172.35538
2026-02-19 07:25:50.971	74.64675	65.271545	172.35704

2026-02-19 07:27:50.971	74.64176	65.267365	172.3455
2026-02-19 07:29:50.971	74.646255	65.2632	172.35588
2026-02-19 07:31:50.971	74.64558	65.25902	172.35432
2026-02-19 07:33:50.971	74.643524	65.2632	172.3496
2026-02-19 07:35:50.971	74.640564	65.2549	172.34274
2026-02-19 07:37:50.971	74.63635	65.25902	172.33302
2026-02-19 07:39:50.971	74.63909	65.267365	172.33936
2026-02-19 07:41:50.971	74.64318	65.2632	172.3488
2026-02-19 07:43:50.971	74.643745	65.2632	172.3501
2026-02-19 07:45:50.971	74.646034	65.267365	172.35538
2026-02-19 07:47:50.971	74.646034	65.25902	172.35538
2026-02-19 07:49:50.971	74.64756	65.271545	172.35892
2026-02-19 07:51:50.971	74.65379	65.27572	172.3733
2026-02-19 07:53:50.971	74.64795	65.2632	172.3598
2026-02-19 07:55:50.971	74.646935	65.2549	172.35745
2026-02-19 07:57:50.971	74.65068	65.2632	172.3661
2026-02-19 07:59:50.971	74.64189	65.2549	172.34583
2026-02-19 08:01:50.971	74.64828	65.25902	172.36057
2026-02-19 08:03:50.971	74.65031	65.2632	172.36525
2026-02-19 08:05:50.971	74.646034	65.25902	172.35538
2026-02-19 08:07:50.971	74.64255	65.2632	172.34734
2026-02-19 08:09:50.971	74.64558	65.2549	172.35432
2026-02-19 08:11:50.971	74.63907	65.25902	172.3393
2026-02-19 08:13:50.971	74.63759	65.2632	172.33588
2026-02-19 08:15:50.971	74.640564	65.25902	172.34274
2026-02-19 08:17:50.971	74.64476	65.25902	172.35245
2026-02-19 08:19:50.971	74.63759	65.2632	172.33588
2026-02-19 08:21:50.971	74.645164	65.25902	172.35336
2026-02-19 08:23:50.971	74.63705	65.25902	172.33463
2026-02-19 08:25:50.971	74.6411	65.2549	172.34398
2026-02-19 08:27:50.971	74.635605	65.2549	172.33128
2026-02-19 08:29:50.971	74.63464	65.25067	172.32907
2026-02-19 08:31:50.971	74.63041	65.25902	172.3193
2026-02-19 08:33:50.971	74.63383	65.2549	172.3272
2026-02-19 08:35:50.971	74.63195	65.2632	172.32286
2026-02-19 08:37:50.971	74.63113	65.24655	172.32097
2026-02-19 08:39:50.971	74.64242	65.2549	172.34703
2026-02-19 08:41:50.971	74.633286	65.2632	172.32594
2026-02-19 08:43:50.971	74.63979	65.25902	172.34096
2026-02-19 08:45:50.971	74.63837	65.25067	172.33768
2026-02-19 08:47:50.971	74.63979	65.2549	172.34096
2026-02-19 08:49:50.971	74.63195	65.25902	172.32286
2026-02-19 08:51:50.971	74.63351	65.25902	172.32646
2026-02-19 08:53:50.971	74.62967	65.25902	172.31758
2026-02-19 08:55:50.971	74.63831	65.25067	172.33755
2026-02-19 08:57:50.971	74.62828	65.25067	172.31438
2026-02-19 08:59:50.971	74.63464	65.25902	172.32907
2026-02-19 09:01:50.971	74.62617	65.25067	172.30951
2026-02-19 09:03:50.971	74.63752	65.2549	172.33572
2026-02-19 09:05:50.971	74.63351	65.2549	172.32646
2026-02-19 09:07:50.971	74.62504	65.25067	172.3069
2026-02-19 09:09:50.971	74.62994	65.24655	172.3182
2026-02-19 09:11:50.971	74.629265	65.25067	172.31667
2026-02-19 09:13:50.971	74.63047	65.24655	172.31944
2026-02-19 09:15:50.971	74.62542	65.2549	172.30777

2026-02-19 09:17:50.971	74.620705	65.24655	172.2969
2026-02-19 09:19:50.971	74.6247	65.24655	172.30612
2026-02-19 09:21:50.971	74.62206	65.25067	172.30003
2026-02-19 09:23:50.971	74.62967	65.25067	172.31758
2026-02-19 09:25:50.971	74.631805	65.25067	172.32253
2026-02-19 09:27:50.971	74.62468	65.25902	172.30608
2026-02-19 09:29:50.971	74.62617	65.2632	172.30951
2026-02-19 09:31:50.971	74.63047	65.2549	172.31944
2026-02-19 09:33:50.971	74.63445	65.25067	172.32864
2026-02-19 09:35:50.971	74.63585	65.25067	172.33185
2026-02-19 09:37:50.971	74.62756	65.25902	172.31273
2026-02-19 09:39:50.971	74.63195	65.2549	172.32286
2026-02-19 09:41:50.971	74.629616	65.267365	172.31746
2026-02-19 09:43:50.971	74.629265	65.267365	172.31667
2026-02-19 09:45:50.971	74.62468	65.25902	172.30608
2026-02-19 09:47:50.971	74.62405	65.2632	172.30461
2026-02-19 09:49:50.971	74.62743	65.25902	172.31242
2026-02-19 09:51:50.971	74.62828	65.25067	172.31438
2026-02-19 09:53:50.971	74.629616	65.25902	172.31746
2026-02-19 09:55:50.971	74.63047	65.25902	172.31944
2026-02-19 09:57:50.971	74.62617	65.267365	172.30951
2026-02-19 09:59:50.971	74.62816	65.267365	172.3141
2026-02-19 10:01:50.971	74.626076	65.271545	172.3093
2026-02-19 10:03:50.971	74.62673	65.25067	172.31082
2026-02-19 10:05:50.971	74.62519	65.2632	172.30725
2026-02-19 10:07:50.971	74.62743	65.27572	172.31242
2026-02-19 10:09:50.971	74.622055	65.2549	172.30002
2026-02-19 10:11:50.971	74.621185	65.2632	172.29802
2026-02-19 10:13:50.971	74.622055	65.2549	172.30002
2026-02-19 10:15:50.971	74.618256	65.2549	172.29124
2026-02-19 10:17:50.971	74.62468	65.25067	172.30608
2026-02-19 10:19:50.971	74.62001	65.25067	172.29529
2026-02-19 10:21:50.971	74.61681	65.2549	172.28792
2026-02-19 10:23:50.971	74.622696	65.25067	172.3015
2026-02-19 10:25:50.971	74.62206	65.25067	172.30003
2026-02-19 10:27:50.971	74.62115	65.2549	172.29793
2026-02-19 10:29:50.971	74.62115	65.2549	172.29793
2026-02-19 10:31:50.971	74.620705	65.25067	172.2969
2026-02-19 10:33:50.971	74.6303	65.25067	172.31905
2026-02-19 10:35:50.971	74.6177	65.2549	172.28995
2026-02-19 10:37:50.971	74.61335	65.25902	172.27992
2026-02-19 10:39:50.971	74.61972	65.25067	172.29462
2026-02-19 10:41:50.971	74.6126	65.25067	172.27818
2026-02-19 10:43:50.971	74.62468	65.25067	172.30608
2026-02-19 10:45:50.971	74.6177	65.2549	172.28995
2026-02-19 10:47:50.971	74.62542	65.2549	172.30777
2026-02-19 10:49:50.971	74.614586	65.25902	172.28276
2026-02-19 10:51:50.971	74.61461	65.271545	172.28282
2026-02-19 10:53:50.971	74.618835	65.2632	172.29259
2026-02-19 10:55:50.971	74.618835	65.2632	172.29259
2026-02-19 10:57:50.971	74.62542	65.25902	172.30777
2026-02-19 10:59:50.971	74.62687	65.2632	172.31113
2026-02-19 11:01:50.971	74.62047	65.267365	172.29636
2026-02-19 11:03:50.971	74.62405	65.267365	172.30461
2026-02-19 11:05:50.971	74.62405	65.25902	172.30461

2026-02-19 11:07:50.971	74.62519	65.25902	172.30725
2026-02-19 11:09:50.971	74.61756	65.2549	172.28964
2026-02-19 11:11:50.971	74.62115	65.25902	172.29793
2026-02-19 11:13:50.971	74.618835	65.25902	172.29259
2026-02-19 11:15:50.971	74.611404	65.2632	172.27542
2026-02-19 11:17:50.971	74.614	65.25902	172.2814
2026-02-19 11:19:50.971	74.621735	65.25902	172.29927
2026-02-19 11:21:50.971	74.61461	65.2549	172.28282
2026-02-19 11:23:50.971	74.61601	65.2632	172.28606
2026-02-19 11:25:50.971	74.62028	65.2632	172.29591
2026-02-19 11:27:50.971	74.61687	65.267365	172.28804
2026-02-19 11:29:50.971	74.61756	65.25902	172.28964
2026-02-19 11:31:50.971	74.61182	65.2632	172.27637
2026-02-19 11:33:50.971	74.614	65.2549	172.2814
2026-02-19 11:35:50.971	74.616234	65.2549	172.28658
2026-02-19 11:37:50.971	74.61021	65.25067	172.27266
2026-02-19 11:39:50.971	74.61383	65.2632	172.28102
2026-02-19 11:41:50.971	74.61601	65.2549	172.28606
2026-02-19 11:43:50.971	74.61687	65.2632	172.28804
2026-02-19 11:45:50.971	74.61687	65.267365	172.28804
2026-02-19 11:47:50.971	74.61888	65.25067	172.29268
2026-02-19 11:49:50.971	74.62878	65.25902	172.31554
2026-02-19 11:51:50.971	74.618256	65.2632	172.29124
2026-02-19 11:53:50.971	74.618835	65.25902	172.29259
2026-02-19 11:55:50.971	74.61339	65.267365	172.28
2026-02-19 11:57:50.971	74.61955	65.267365	172.29424
2026-02-19 11:59:50.971	74.61339	65.25902	172.28
2026-02-19 12:01:50.971	74.60545	65.25902	172.26167
2026-02-19 12:03:50.971	74.60385	65.25902	172.25798
2026-02-19 12:05:50.971	74.602455	65.25902	172.25476
2026-02-19 12:07:50.971	74.60192	65.25902	172.25352
2026-02-19 12:09:50.971	74.61093	65.2549	172.27434
2026-02-19 12:11:50.971	74.61241	65.25067	172.27776
2026-02-19 12:13:50.971	74.59272	65.25902	172.23227
2026-02-19 12:15:50.971	74.59761	65.25067	172.24358
2026-02-19 12:17:50.971	74.59415	65.2632	172.23557
2026-02-19 12:19:50.971	74.59132	65.27572	172.22903
2026-02-19 12:21:50.971	74.58943	65.267365	172.22469
2026-02-19 12:23:50.971	74.59815	65.2632	172.24483
2026-02-19 12:25:50.971	74.593765	65.25902	172.2347
2026-02-19 12:27:50.971	74.59265	65.25902	172.23212
2026-02-19 12:29:50.971	74.59072	65.2632	172.22766
2026-02-19 12:31:50.971	74.58523	65.25902	172.21498
2026-02-19 12:33:50.971	74.593765	65.2632	172.2347
2026-02-19 12:35:50.971	74.588165	65.2632	172.22177
2026-02-19 12:37:50.971	74.587	65.25067	172.21907
2026-02-19 12:39:50.971	74.58871	65.2549	172.22302
2026-02-19 12:41:50.971	74.59673	65.2632	172.24155
2026-02-19 12:43:50.971	74.593765	65.2549	172.2347
2026-02-19 12:45:50.971	74.5975	65.25067	172.24332
2026-02-19 12:47:50.971	74.5999	65.25067	172.24887
2026-02-19 12:49:50.971	74.60559	65.2549	172.26201
2026-02-19 12:51:50.971	74.60464	65.25067	172.2598
2026-02-19 12:53:50.971	74.604195	65.25902	172.25877
2026-02-19 12:55:50.971	74.60888	65.25067	172.26959

2026-02-19 12:57:50.971	74.613075	65.2549	172.27928
2026-02-19 12:59:50.971	74.59047	65.25067	172.22708
2026-02-19 13:01:50.971	74.57046	65.2549	172.18086
2026-02-19 13:03:50.971	74.557465	65.25067	172.15088
2026-02-19 13:05:50.971	74.54261	65.2549	172.11658
2026-02-19 13:07:50.971	74.539505	65.2549	172.10942
2026-02-19 13:09:50.971	74.53663	65.25067	172.10275
2026-02-19 13:11:50.971	74.54172	65.2549	172.11452
2026-02-19 13:13:50.971	74.551056	65.25902	172.13608
2026-02-19 13:15:50.971	74.537384	65.25902	172.1045
2026-02-19 13:17:50.971	74.52246	65.25067	172.07004
2026-02-19 13:19:50.971	74.52251	65.25067	172.07016
2026-02-19 13:21:50.971	74.530205	65.24237	172.08792
2026-02-19 13:23:50.971	74.53454	65.25067	172.09795
2026-02-19 13:25:50.971	74.55021	65.2549	172.13412
2026-02-19 13:27:50.971	74.563065	65.2549	172.1638
2026-02-19 13:29:50.971	74.58043	65.2549	172.2039
2026-02-19 13:31:50.971	74.60744	65.2549	172.26627
2026-02-19 13:33:50.971	74.63358	65.25067	172.32663
2026-02-19 13:35:50.971	74.66866	65.2549	172.40762
2026-02-19 13:37:50.971	74.70641	65.2549	172.4948
2026-02-19 13:39:50.971	74.75883	65.25902	172.61581
2026-02-19 13:41:50.971	74.800095	65.2549	172.7111
2026-02-19 13:43:50.971	74.85132	65.25902	172.82938
2026-02-19 13:45:50.971	74.87436	65.2632	172.88257
2026-02-19 13:47:50.971	74.89235	65.25902	172.92412
2026-02-19 13:49:50.971	74.91325	65.2549	172.9724
2026-02-19 13:51:50.971	74.943634	65.2549	173.04253
2026-02-19 13:53:50.971	74.976494	65.2632	173.1184
2026-02-19 13:55:50.971	74.9995	65.2632	173.17151
2026-02-19 13:57:50.971	75.03156	65.25902	173.24556
2026-02-19 13:59:50.971	75.05375	65.2632	173.29678
2026-02-19 14:01:50.971	75.06229	65.27572	173.3165
2026-02-19 14:03:50.971	75.07374	65.267365	173.34294
2026-02-19 14:05:50.971	75.09952	65.27984	173.40247
2026-02-19 14:07:50.971	75.09548	65.267365	173.39314
2026-02-19 14:09:50.971	75.10525	65.267365	173.4157
2026-02-19 14:11:50.971	75.121735	65.271545	173.45377
2026-02-19 14:13:50.971	75.140884	65.271545	173.49797
2026-02-19 14:15:50.971	75.15656	65.271545	173.53416
2026-02-19 14:17:50.971	75.18034	65.27572	173.5891
2026-02-19 14:19:50.971	75.22305	65.27984	173.6877
2026-02-19 14:21:50.971	75.26893	65.27984	173.79361
2026-02-19 14:23:50.971	75.32573	65.27984	173.92477
2026-02-19 14:25:50.971	75.379196	65.27572	174.04823
2026-02-19 14:27:50.971	75.44217	65.271545	174.19363
2026-02-19 14:29:50.971	75.491615	65.271545	174.3078
2026-02-19 14:31:50.971	75.532295	65.271545	174.40173
2026-02-19 14:33:50.971	75.569534	65.267365	174.48772
2026-02-19 14:35:50.971	75.59334	65.271545	174.54268
2026-02-19 14:37:50.971	75.618866	65.267365	174.60162
2026-02-19 14:39:50.971	75.64684	65.27984	174.66621

### Log Notes

2026-02-17 10:35:50.913 Started

**Location Properties**

Location Name = MM#2  
Location ID = a474d64b-d140-49ba-816f-8cd80431717c  
Latitude = 33.44771060164251 °  
Longitude = -97.99343330794431 °

**Report Properties**

Start Time = 2026-02-17 10:52:39.936  
Duration = 2.03:08:01  
Readings = 1535  
Time Offset = -06:00:00

**Instrument Properties**

Device Model = Level TROLL 400  
Device SN = 1208263  
Device Firmware = 3.10

**Log Properties**

Log Name = MM#2  
Log Type = Linear  
Log File Number = 6  
Log ID = 53831d65-2e7a-59fe-99d7-5c60adb475be  
Interval = 00:02:00

Date Time	Pressure (psi) (1208263)	Temperature (°F) (1208263)	Depth (ft) (1208263)
2026-02-17 10:52:39.936	54.440544	69.551544	125.70154
2026-02-17 10:54:39.937	54.37776	68.11694	125.55657
2026-02-17 10:56:39.937	54.356903	67.35834	125.5084
2026-02-17 10:58:39.937	54.359848	66.92317	125.515205
2026-02-17 11:00:39.937	54.351913	66.66203	125.49688
2026-02-17 11:02:39.937	54.353653	66.50454	125.5009
2026-02-17 11:04:39.937	54.36207	66.39682	125.520325
2026-02-17 11:06:39.937	54.359856	66.33464	125.51523
2026-02-17 11:08:39.937	54.363464	66.28493	125.52355
2026-02-17 11:10:39.937	54.37033	66.247574	125.53941
2026-02-17 11:12:39.937	54.369606	66.21862	125.53774
2026-02-17 11:14:39.937	54.35769	66.20203	125.51021
2026-02-17 11:16:39.937	54.35769	66.18127	125.51021
2026-02-17 11:18:39.937	54.36592	66.17303	125.529236
2026-02-17 11:20:39.937	54.35769	66.17303	125.51021
2026-02-17 11:22:39.937	54.365265	66.164734	125.52772
2026-02-17 11:24:39.937	54.356537	66.15643	125.50756
2026-02-17 11:26:39.937	54.350784	66.15643	125.49428
2026-02-17 11:28:39.937	54.349983	66.160614	125.492424
2026-02-17 11:30:39.937	54.346336	66.15643	125.484
2026-02-17 11:32:39.937	54.349983	66.15231	125.492424
2026-02-17 11:34:39.937	54.344032	66.15231	125.47868
2026-02-17 11:36:39.937	54.336784	66.15643	125.46194
2026-02-17 11:38:39.937	54.334602	66.14403	125.45691
2026-02-17 11:40:39.937	54.33767	66.13991	125.464005
2026-02-17 11:42:39.937	54.327927	66.13991	125.441505

2026-02-17 11:44:39.937	54.3135	66.14815	125.40819
2026-02-17 11:46:39.937	54.32457	66.13991	125.43375
2026-02-17 11:48:39.937	54.30178	66.13155	125.38113
2026-02-17 11:50:39.937	54.310715	66.13991	125.401764
2026-02-17 11:52:39.937	54.316734	66.13991	125.41566
2026-02-17 11:54:39.937	54.312943	66.12743	125.4069
2026-02-17 11:56:39.937	54.312943	66.13567	125.4069
2026-02-17 11:58:39.937	54.312874	66.13155	125.406746
2026-02-17 12:00:39.937	54.31288	66.13155	125.40676
2026-02-17 12:02:39.937	54.298485	66.12326	125.37352
2026-02-17 12:04:39.937	54.30725	66.13155	125.39375
2026-02-17 12:06:39.937	54.28337	66.12326	125.33862
2026-02-17 12:08:39.937	54.29235	66.12743	125.35935
2026-02-17 12:10:39.937	54.29796	66.11502	125.37231
2026-02-17 12:12:39.937	54.28589	66.12743	125.34443
2026-02-17 12:14:39.937	54.286827	66.12326	125.346596
2026-02-17 12:16:39.937	54.297256	66.11914	125.370674
2026-02-17 12:18:39.937	54.303276	66.12326	125.38458
2026-02-17 12:20:39.937	54.288666	66.11502	125.35085
2026-02-17 12:22:39.937	54.290337	66.11502	125.354706
2026-02-17 12:24:39.937	54.27542	66.11502	125.32027
2026-02-17 12:26:39.937	54.285133	66.11502	125.34269
2026-02-17 12:28:39.937	54.278534	66.102554	125.32746
2026-02-17 12:30:39.937	54.26802	66.10672	125.303185
2026-02-17 12:32:39.937	54.283295	66.10672	125.33845
2026-02-17 12:34:39.937	54.28589	66.10672	125.34443
2026-02-17 12:36:39.937	54.304924	66.102554	125.38839
2026-02-17 12:38:39.937	54.30381	66.10672	125.38581
2026-02-17 12:40:39.937	54.331726	66.102554	125.45027
2026-02-17 12:42:39.937	43.517822	66.239334	100.48131
2026-02-17 12:44:39.937	31.617119	66.58325	73.00295
2026-02-17 12:46:40.130	29.127094	66.88582	67.253555
2026-02-17 12:48:39.937	28.194427	66.93141	65.10006
2026-02-17 12:50:39.936	27.875778	66.985306	64.3643
2026-02-17 12:52:39.937	27.766449	67.01436	64.11187
2026-02-17 12:54:39.937	27.713375	67.043365	63.989326
2026-02-17 12:56:39.937	27.629696	67.05166	63.796112
2026-02-17 12:58:39.937	27.54153	67.05578	63.592537
2026-02-17 13:00:39.937	27.44706	67.05995	63.374405
2026-02-17 13:02:39.937	27.369576	67.05995	63.195503
2026-02-17 13:04:39.937	27.352325	67.05578	63.155666
2026-02-17 13:06:39.937	27.268745	67.05166	62.962685
2026-02-17 13:08:39.937	27.230312	67.06819	62.873947
2026-02-17 13:10:39.937	27.13152	67.06819	62.64584
2026-02-17 13:12:39.937	27.181038	67.122086	62.760174
2026-02-17 13:14:39.937	27.173908	67.117966	62.743717
2026-02-17 13:16:39.937	27.102226	67.122086	62.5782
2026-02-17 13:18:39.937	27.095306	67.113785	62.562225
2026-02-17 13:20:39.937	27.103825	67.10137	62.581894
2026-02-17 13:22:39.937	27.02385	67.105545	62.39723
2026-02-17 13:24:39.937	27.003983	67.109665	62.35136
2026-02-17 13:26:39.937	26.99855	67.105545	62.338818
2026-02-17 13:28:39.937	27.008583	67.113785	62.361984
2026-02-17 13:30:39.937	26.898949	67.113785	62.10884
2026-02-17 13:32:39.937	26.929657	67.13037	62.17974

2026-02-17 13:34:39.937	26.869225	67.138725	62.040207
2026-02-17 13:36:39.937	26.883308	67.13449	62.072723
2026-02-17 13:38:39.937	26.874752	67.13037	62.052967
2026-02-17 13:40:39.937	26.894203	67.12625	62.097878
2026-02-17 13:42:39.937	26.834549	67.13037	61.96014
2026-02-17 13:44:39.937	26.854675	67.12625	62.006615
2026-02-17 13:46:39.937	26.806133	67.12625	61.894535
2026-02-17 13:48:39.937	26.810257	67.13037	61.904053
2026-02-17 13:50:39.937	26.819916	67.13449	61.926353
2026-02-17 13:52:39.937	26.76899	67.138725	61.808765
2026-02-17 13:54:39.937	26.75586	67.138725	61.778446
2026-02-17 13:56:39.937	26.718277	67.13449	61.691673
2026-02-17 13:58:39.937	26.767109	67.13449	61.804424
2026-02-17 14:00:39.937	26.694378	67.142845	61.636497
2026-02-17 14:02:39.937	26.698372	67.146965	61.645714
2026-02-17 14:04:39.937	26.63277	67.15526	61.49424
2026-02-17 14:06:39.937	26.546276	67.15114	61.294533
2026-02-17 14:08:39.937	26.598907	67.15526	61.41605
2026-02-17 14:10:39.937	26.593376	67.15938	61.40328
2026-02-17 14:12:39.937	26.567314	67.15526	61.343105
2026-02-17 14:14:39.937	26.559052	67.15526	61.32403
2026-02-17 14:16:39.937	26.525803	67.15938	61.247257
2026-02-17 14:18:39.937	26.486427	67.171844	61.15634
2026-02-17 14:20:39.937	26.512245	67.15526	61.215946
2026-02-17 14:22:39.937	26.316933	67.16356	60.76498
2026-02-17 14:24:39.937	26.329163	67.171844	60.79322
2026-02-17 14:26:39.937	26.403564	67.16768	60.965008
2026-02-17 14:28:39.937	26.376038	67.16356	60.901455
2026-02-17 14:30:39.937	26.294296	67.16356	60.712715
2026-02-17 14:32:39.937	26.353096	67.16768	60.848484
2026-02-17 14:34:39.937	26.29789	67.15938	60.721012
2026-02-17 14:36:39.937	26.351654	67.15938	60.845154
2026-02-17 14:38:39.937	26.293648	67.15938	60.71122
2026-02-17 14:40:39.937	26.293602	67.15526	60.711113
2026-02-17 14:42:39.937	26.268501	67.15114	60.653156
2026-02-17 14:44:39.937	26.260262	67.15114	60.634125
2026-02-17 14:46:39.937	26.214855	67.15938	60.52929
2026-02-17 14:48:39.937	26.185799	67.16768	60.4622
2026-02-17 14:50:39.937	26.167236	67.16768	60.419334
2026-02-17 14:52:39.937	26.161636	67.16768	60.406406
2026-02-17 14:54:39.937	26.146194	67.171844	60.37075
2026-02-17 14:56:39.937	26.096886	67.16356	60.256897
2026-02-17 14:58:39.937	26.171875	67.15526	60.43005
2026-02-17 15:00:39.937	26.146976	67.15526	60.37256
2026-02-17 15:02:39.937	26.139595	67.146965	60.355515
2026-02-17 15:04:39.937	26.111809	67.142845	60.29136
2026-02-17 15:06:39.937	26.120998	67.15114	60.312572
2026-02-17 15:08:39.937	26.012405	67.146965	60.06184
2026-02-17 15:10:39.937	26.02993	67.146965	60.102303
2026-02-17 15:12:39.937	26.02919	67.146965	60.100594
2026-02-17 15:14:39.937	26.026466	67.15114	60.094303
2026-02-17 15:16:39.937	26.103256	67.15526	60.271603
2026-02-17 15:18:39.937	26.08609	67.142845	60.231976
2026-02-17 15:20:39.937	26.012142	67.142845	60.061234
2026-02-17 15:22:39.937	26.073978	67.142845	60.20401

2026-02-17 15:24:39.937	26.06543	67.146965	60.184273
2026-02-17 15:26:39.937	26.069054	67.138725	60.19264
2026-02-17 15:28:39.937	26.025383	67.142845	60.09181
2026-02-17 15:30:39.937	26.061905	67.138725	60.17613
2026-02-17 15:32:39.937	26.073978	67.13449	60.20401
2026-02-17 15:34:39.937	26.054428	67.12625	60.158867
2026-02-17 15:36:39.937	26.021103	67.12625	60.08192
2026-02-17 15:38:39.937	26.03154	67.12625	60.106018
2026-02-17 15:40:39.937	26.012466	67.12625	60.061977
2026-02-17 15:42:39.937	26.014786	67.13037	60.067333
2026-02-17 15:44:39.937	26.037788	67.13037	60.12044
2026-02-17 15:46:39.937	26.065384	67.13449	60.18416
2026-02-17 15:48:39.937	26.048534	67.122086	60.145256
2026-02-17 15:50:39.937	26.025928	67.117966	60.093067
2026-02-17 15:52:39.937	26.039894	67.113785	60.125305
2026-02-17 15:54:39.937	26.082397	67.122086	60.22345
2026-02-17 15:56:39.937	26.041489	67.113785	60.12899
2026-02-17 15:58:39.937	26.07154	67.109665	60.198383
2026-02-17 16:00:39.937	26.023209	67.105545	60.086784
2026-02-17 16:02:39.937	26.045555	67.105545	60.13838
2026-02-17 16:04:39.937	26.022125	67.105545	60.084286
2026-02-17 16:06:39.937	26.013817	67.109665	60.065094
2026-02-17 16:08:39.937	25.96276	67.10137	59.947212
2026-02-17 16:10:39.937	26.043762	67.105545	60.134243
2026-02-17 16:12:39.937	26.025574	67.105545	60.092247
2026-02-17 16:14:39.937	26.0004	67.109665	60.034122
2026-02-17 16:16:39.937	25.998627	67.109665	60.030025
2026-02-17 16:18:39.937	25.984268	67.09725	59.996872
2026-02-17 16:20:39.937	25.933224	67.09725	59.879013
2026-02-17 16:22:39.937	25.974854	67.10137	59.975132
2026-02-17 16:24:39.937	25.971622	67.109665	59.967674
2026-02-17 16:26:39.937	25.962547	67.105545	59.946724
2026-02-17 16:28:39.937	25.93581	67.09313	59.884983
2026-02-17 16:30:39.937	25.954407	67.08061	59.927925
2026-02-17 16:32:39.937	25.957867	67.08484	59.93591
2026-02-17 16:34:39.937	25.963684	67.08896	59.949345
2026-02-17 16:36:39.937	25.964725	67.08896	59.95174
2026-02-17 16:38:39.937	25.907402	67.08484	59.819386
2026-02-17 16:40:39.937	25.97054	67.08061	59.965164
2026-02-17 16:42:39.937	25.952454	67.08061	59.923412
2026-02-17 16:44:39.937	25.898338	67.07649	59.79846
2026-02-17 16:46:39.937	25.944439	67.07649	59.904907
2026-02-17 16:48:39.937	25.899414	67.06819	59.80094
2026-02-17 16:50:39.937	25.907593	67.07237	59.819828
2026-02-17 16:52:39.937	25.841259	67.07237	59.666664
2026-02-17 16:54:39.937	25.81459	67.07649	59.60509
2026-02-17 16:56:39.937	25.82457	67.07649	59.62813
2026-02-17 16:58:39.937	25.79979	67.08061	59.57091
2026-02-17 17:00:39.937	25.83239	67.07649	59.64619
2026-02-17 17:02:39.937	25.836746	67.07237	59.656246
2026-02-17 17:04:39.937	25.821602	67.06819	59.621284
2026-02-17 17:06:39.937	25.792057	67.06819	59.553062
2026-02-17 17:08:39.937	25.839188	67.07237	59.661884
2026-02-17 17:10:39.937	25.814568	67.06819	59.605038
2026-02-17 17:12:39.937	25.822838	67.06819	59.62413

2026-02-17 17:14:39.937	25.848816	67.05166	59.684116
2026-02-17 17:16:39.937	25.782757	67.05578	59.531586
2026-02-17 17:18:39.937	25.770458	67.06407	59.50319
2026-02-17 17:20:39.937	25.829777	67.06407	59.64016
2026-02-17 17:22:39.937	25.781033	67.05995	59.527607
2026-02-17 17:24:39.937	25.796906	67.05166	59.56425
2026-02-17 17:26:39.937	25.799568	67.05166	59.570404
2026-02-17 17:28:39.937	25.828964	67.05166	59.638275
2026-02-17 17:30:39.937	25.832256	67.04754	59.645878
2026-02-17 17:32:39.937	25.821312	67.04754	59.62061
2026-02-17 17:34:39.937	25.828964	67.039246	59.638275
2026-02-17 17:36:39.937	25.768295	67.039246	59.498196
2026-02-17 17:38:39.937	25.823677	67.043365	59.626064
2026-02-17 17:40:39.937	25.821564	67.03502	59.62119
2026-02-17 17:42:39.937	25.743969	67.043365	59.442028
2026-02-17 17:44:39.937	25.76796	67.0309	59.49742
2026-02-17 17:46:39.937	25.769035	67.03502	59.499905
2026-02-17 17:48:39.937	25.776688	67.039246	59.517574
2026-02-17 17:50:39.937	25.769035	67.02678	59.499905
2026-02-17 17:52:39.937	25.767952	67.0309	59.497406
2026-02-17 17:54:39.937	25.78643	67.039246	59.540073
2026-02-17 17:56:39.937	25.744328	67.0309	59.442852
2026-02-17 17:58:39.937	25.746635	67.0309	59.448185
2026-02-17 18:00:39.937	25.690872	67.0309	59.319424
2026-02-17 18:02:39.937	25.773788	67.01848	59.51088
2026-02-17 18:04:39.937	25.732048	67.01848	59.414497
2026-02-17 18:06:39.937	25.742928	67.01848	59.439625
2026-02-17 18:08:39.937	25.737255	67.01848	59.42652
2026-02-17 18:10:39.937	25.671982	67.01436	59.27581
2026-02-17 18:12:39.937	25.6908	67.010185	59.319256
2026-02-17 18:14:39.937	25.691158	67.010185	59.320087
2026-02-17 18:16:39.937	25.653	67.01436	59.23198
2026-02-17 18:18:39.937	25.67826	67.010185	59.29031
2026-02-17 18:20:39.937	25.758842	67.006065	59.476368
2026-02-17 18:22:39.937	25.715088	67.010185	59.37534
2026-02-17 18:24:39.937	25.694408	67.00189	59.3276
2026-02-17 18:26:39.937	25.716362	67.00189	59.378284
2026-02-17 18:28:39.937	25.658115	67.00189	59.243793
2026-02-17 18:30:39.937	25.697868	66.99365	59.335583
2026-02-17 18:32:39.937	25.692993	66.99777	59.324326
2026-02-17 18:34:39.937	25.662094	66.99777	59.25298
2026-02-17 18:36:39.937	25.687443	66.99365	59.31151
2026-02-17 18:38:39.937	25.645775	67.00189	59.2153
2026-02-17 18:40:39.937	25.70382	67.00189	59.349323
2026-02-17 18:42:39.937	25.601639	66.989426	59.11339
2026-02-17 18:44:39.937	25.608894	66.989426	59.130142
2026-02-17 18:46:39.937	25.597893	66.989426	59.104744
2026-02-17 18:48:39.937	25.664047	66.989426	59.25749
2026-02-17 18:50:39.937	25.649086	66.99365	59.222942
2026-02-17 18:52:39.937	25.600548	66.985306	59.110874
2026-02-17 18:54:39.937	25.637085	66.981186	59.195236
2026-02-17 18:56:39.937	25.582855	66.981186	59.07002
2026-02-17 18:58:39.937	25.613094	66.981186	59.139843
2026-02-17 19:00:39.937	25.562897	66.977005	59.023937
2026-02-17 19:02:39.937	25.570137	66.977005	59.040657

2026-02-17 19:04:39.937	25.608398	66.981186	59.128998
2026-02-17 19:06:39.937	25.525772	66.972885	58.938213
2026-02-17 19:08:39.937	25.610088	66.977005	59.132896
2026-02-17 19:10:39.937	25.595013	66.981186	59.09809
2026-02-17 19:12:39.937	25.594833	66.981186	59.097675
2026-02-17 19:14:39.937	25.541485	66.972885	58.974495
2026-02-17 19:16:39.937	25.611172	66.972885	59.135406
2026-02-17 19:18:39.937	25.531105	66.9563	58.950527
2026-02-17 19:20:39.937	25.453415	66.96459	58.77115
2026-02-17 19:22:39.937	25.429947	66.96459	58.716957
2026-02-17 19:24:39.937	25.4898	66.968765	58.855152
2026-02-17 19:26:39.937	25.460472	66.972885	58.787437
2026-02-17 19:28:39.937	25.557793	66.96047	59.012154
2026-02-17 19:30:39.937	25.507416	66.96459	58.895836
2026-02-17 19:32:39.937	25.542564	66.96047	58.97699
2026-02-17 19:34:39.937	25.48777	66.95218	58.850468
2026-02-17 19:36:39.937	25.541786	66.95218	58.97519
2026-02-17 19:38:39.937	25.543716	66.94806	58.979652
2026-02-17 19:40:39.937	25.500362	66.95218	58.879547
2026-02-17 19:42:39.937	25.581284	66.94806	59.066395
2026-02-17 19:44:39.937	25.582855	66.95218	59.07002
2026-02-17 19:46:39.937	25.558918	66.94806	59.01475
2026-02-17 19:48:39.937	25.5765	66.94388	59.055344
2026-02-17 19:50:39.937	25.586418	66.94388	59.078247
2026-02-17 19:52:39.937	25.536781	66.94388	58.96363
2026-02-17 19:54:39.937	25.519188	66.93564	58.92301
2026-02-17 19:56:39.937	25.542412	66.94388	58.97664
2026-02-17 19:58:39.937	25.459381	66.93564	58.784924
2026-02-17 20:00:39.937	25.485481	66.93141	58.845192
2026-02-17 20:02:39.937	25.476933	66.94388	58.825447
2026-02-17 20:04:39.937	25.443321	66.93564	58.74784
2026-02-17 20:06:39.937	25.394928	66.93976	58.6361
2026-02-17 20:08:39.937	25.441612	66.93976	58.743893
2026-02-17 20:10:39.937	25.413116	66.93141	58.678097
2026-02-17 20:12:39.937	25.41716	66.92729	58.687435
2026-02-17 20:14:39.937	25.401768	66.92729	58.651897
2026-02-17 20:16:39.937	25.448631	66.93141	58.760098
2026-02-17 20:18:39.937	25.448631	66.92317	58.760098
2026-02-17 20:20:39.937	25.431633	66.93141	58.720856
2026-02-17 20:22:39.937	25.509956	66.92729	58.901703
2026-02-17 20:24:39.937	25.46111	66.93564	58.788918
2026-02-17 20:26:39.937	25.457241	66.93141	58.77998
2026-02-17 20:28:39.937	25.440536	66.92317	58.741413
2026-02-17 20:30:39.937	25.419228	66.910706	58.692207
2026-02-17 20:32:39.937	25.371773	66.92317	58.582638
2026-02-17 20:34:39.937	25.423447	66.92317	58.701954
2026-02-17 20:36:39.937	25.41581	66.92729	58.68432
2026-02-17 20:38:39.937	25.381	66.910706	58.603943
2026-02-17 20:40:39.937	25.38591	66.919	58.615284
2026-02-17 20:42:39.937	25.350464	66.919	58.53344
2026-02-17 20:44:39.937	25.40712	66.91488	58.664257
2026-02-17 20:46:39.937	25.40691	66.919	58.66377
2026-02-17 20:48:39.937	25.39299	66.910706	58.631622
2026-02-17 20:50:39.937	25.385315	66.906586	58.613907
2026-02-17 20:52:39.937	25.391914	66.91488	58.629143

2026-02-17 20:54:39.937	25.310272	66.902466	58.440636
2026-02-17 20:56:39.937	25.328297	66.906586	58.482258
2026-02-17 20:58:39.937	25.33326	66.898285	58.49371
2026-02-17 21:00:39.937	25.335308	66.902466	58.49844
2026-02-17 21:02:39.937	25.376213	66.894165	58.592888
2026-02-17 21:04:39.937	25.38808	66.898285	58.620296
2026-02-17 21:06:39.937	25.358986	66.894165	58.553112
2026-02-17 21:08:39.937	25.35413	66.88994	58.5419
2026-02-17 21:10:39.937	25.326733	66.898285	58.47864
2026-02-17 21:12:39.937	25.318878	66.898285	58.460506
2026-02-17 21:14:39.937	25.35413	66.894165	58.5419
2026-02-17 21:16:39.937	25.288357	66.894165	58.39003
2026-02-17 21:18:39.937	25.364822	66.88994	58.566593
2026-02-17 21:20:39.937	25.32618	66.898285	58.477364
2026-02-17 21:22:39.937	25.363384	66.894165	58.563263
2026-02-17 21:24:39.937	25.286613	66.88582	58.386005
2026-02-17 21:26:39.937	25.318142	66.894165	58.45881
2026-02-17 21:28:39.937	25.334328	66.898285	58.49618
2026-02-17 21:30:39.937	25.340965	66.88994	58.511505
2026-02-17 21:32:39.937	25.301376	66.8817	58.420097
2026-02-17 21:34:39.937	25.280148	66.88582	58.371075
2026-02-17 21:36:39.937	25.274662	66.877525	58.35841
2026-02-17 21:38:39.937	25.309715	66.8817	58.439346
2026-02-17 21:40:39.937	25.291714	66.877525	58.397785
2026-02-17 21:42:39.937	25.310204	66.877525	58.440475
2026-02-17 21:44:39.937	25.309235	66.877525	58.438232
2026-02-17 21:46:39.937	25.303421	66.873405	58.424812
2026-02-17 21:48:39.937	25.331108	66.873405	58.488747
2026-02-17 21:50:39.937	25.249634	66.869286	58.30062
2026-02-17 21:52:39.937	25.260387	66.869286	58.32545
2026-02-17 21:54:39.937	25.2766	66.873405	58.362885
2026-02-17 21:56:39.937	25.311245	66.869286	58.44288
2026-02-17 21:58:39.937	25.264843	66.86511	58.33574
2026-02-17 22:00:39.937	25.303787	66.869286	58.425655
2026-02-17 22:02:39.937	25.291443	66.86511	58.39716
2026-02-17 22:04:39.937	25.281658	66.86511	58.37456
2026-02-17 22:06:39.937	25.29284	66.873405	58.400383
2026-02-17 22:08:39.937	25.26632	66.85687	58.33915
2026-02-17 22:10:39.937	25.331593	66.86099	58.48987
2026-02-17 22:12:39.937	25.31826	66.84857	58.45908
2026-02-17 22:14:39.937	25.323513	66.86099	58.471207
2026-02-17 22:16:39.937	25.255913	66.86099	58.31512
2026-02-17 22:18:39.937	25.261467	66.85269	58.32795
2026-02-17 22:20:39.937	25.27428	66.85687	58.357536
2026-02-17 22:22:39.937	25.207253	66.85269	58.202763
2026-02-17 22:24:39.937	25.293022	66.85687	58.400806
2026-02-17 22:26:39.937	25.256725	66.844345	58.316998
2026-02-17 22:28:39.937	25.199356	66.844345	58.184532
2026-02-17 22:30:39.937	25.251808	66.844345	58.30564
2026-02-17 22:32:39.937	25.198292	66.84857	58.182076
2026-02-17 22:34:39.937	25.280766	66.85687	58.3725
2026-02-17 22:36:39.937	25.275524	66.84857	58.3604
2026-02-17 22:38:39.937	25.250702	66.85269	58.303085
2026-02-17 22:40:39.937	25.25074	66.844345	58.303173
2026-02-17 22:42:39.937	25.24936	66.84029	58.299984

2026-02-17 22:44:39.937	25.1974	66.84857	58.180008
2026-02-17 22:46:39.937	25.235405	66.844345	58.26777
2026-02-17 22:48:39.937	25.264168	66.84029	58.33418
2026-02-17 22:50:39.937	25.243824	66.84029	58.287205
2026-02-17 22:52:39.937	25.293625	66.844345	58.402195
2026-02-17 22:54:39.937	25.264595	66.83193	58.33517
2026-02-17 22:56:39.937	25.264168	66.82781	58.33418
2026-02-17 22:58:39.937	25.269386	66.84029	58.346233
2026-02-17 23:00:39.937	25.176037	66.84029	58.130688
2026-02-17 23:02:39.937	25.214958	66.83617	58.22056
2026-02-17 23:04:39.937	25.198395	66.83193	58.182312
2026-02-17 23:06:39.937	25.192776	66.83617	58.169342
2026-02-17 23:08:39.937	25.213802	66.82781	58.217888
2026-02-17 23:10:39.937	25.222725	66.82781	58.238495
2026-02-17 23:12:39.937	25.1941	66.82781	58.172394
2026-02-17 23:14:39.937	25.200554	66.82781	58.187294
2026-02-17 23:16:39.937	25.137661	66.82781	58.042076
2026-02-17 23:18:39.937	25.159267	66.81952	58.09197
2026-02-17 23:20:39.937	25.137661	66.82369	58.042076
2026-02-17 23:22:39.937	25.159092	66.82781	58.091564
2026-02-17 23:24:39.937	25.160133	66.8154	58.093967
2026-02-17 23:26:39.937	25.093807	66.82369	57.940823
2026-02-17 23:28:39.937	25.150555	66.83193	58.07185
2026-02-17 23:30:39.937	25.171822	66.82781	58.120956
2026-02-17 23:32:39.937	25.157772	66.82781	58.088516
2026-02-17 23:34:39.937	25.169296	66.82781	58.115124
2026-02-17 23:36:39.937	25.176998	66.8154	58.132908
2026-02-17 23:38:39.937	25.114426	66.81128	57.98843
2026-02-17 23:40:39.937	25.081215	66.81128	57.911747
2026-02-17 23:42:39.937	25.138481	66.8154	58.043972
2026-02-17 23:44:39.937	25.083958	66.8071	57.91808
2026-02-17 23:46:39.937	25.137161	66.8071	58.040924
2026-02-17 23:48:39.937	25.0956	66.81128	57.944965
2026-02-17 23:50:39.937	25.110962	66.8154	57.980434
2026-02-17 23:52:39.937	25.069576	66.81128	57.884872
2026-02-17 23:54:39.937	25.117702	66.80298	57.995995
2026-02-17 23:56:39.937	25.097961	66.82369	57.95042
2026-02-17 23:58:39.937	25.1124	66.81128	57.983757
2026-02-18 00:00:39.937	25.12817	66.80298	58.02017
2026-02-18 00:02:39.937	25.117702	66.81128	57.995995
2026-02-18 00:04:39.937	25.097961	66.8071	57.95042
2026-02-18 00:06:39.937	25.051174	66.81128	57.84238
2026-02-18 00:08:39.937	25.092144	66.8071	57.936977
2026-02-18 00:10:39.937	25.075073	66.8071	57.897568
2026-02-18 00:12:39.937	25.087154	66.8071	57.925465
2026-02-18 00:14:39.937	25.006466	66.79881	57.739155
2026-02-18 00:16:39.937	25.045616	66.79881	57.82955
2026-02-18 00:18:39.937	25.028393	66.8071	57.789787
2026-02-18 00:20:39.937	25.096886	66.80298	57.94793
2026-02-18 00:22:39.937	25.107132	66.80298	57.971592
2026-02-18 00:24:39.937	25.08094	66.79881	57.91111
2026-02-18 00:26:39.937	25.106766	66.79881	57.970745
2026-02-18 00:28:39.937	25.071587	66.79469	57.889523
2026-02-18 00:30:39.937	25.10149	66.79881	57.95856
2026-02-18 00:32:39.937	25.040966	66.78634	57.81881

2026-02-18 00:34:39.937	25.133945	66.79469	58.033504
2026-02-18 00:36:39.937	25.148022	66.79057	58.066
2026-02-18 00:38:39.937	25.084282	66.78222	57.918827
2026-02-18 00:40:39.937	25.05745	66.79057	57.856873
2026-02-18 00:42:39.937	25.129192	66.78634	58.02253
2026-02-18 00:44:39.937	25.091076	66.78634	57.934513
2026-02-18 00:46:39.937	25.050095	66.78634	57.83989
2026-02-18 00:48:39.937	25.081814	66.778046	57.91313
2026-02-18 00:50:39.937	25.054592	66.79469	57.850277
2026-02-18 00:52:39.937	25.0896	66.79057	57.931103
2026-02-18 00:54:39.937	25.055668	66.79469	57.852764
2026-02-18 00:56:39.937	25.03674	66.78222	57.80905
2026-02-18 00:58:39.937	25.05555	66.778046	57.85249
2026-02-18 01:00:39.937	25.051147	66.79057	57.84232
2026-02-18 01:02:39.937	25.06268	66.78634	57.86895
2026-02-18 01:04:39.937	25.007114	66.79469	57.74065
2026-02-18 01:06:39.937	25.035683	66.778046	57.806618
2026-02-18 01:08:39.937	25.038902	66.78222	57.814053
2026-02-18 01:10:39.937	24.996647	66.78634	57.716484
2026-02-18 01:12:39.937	25.083218	66.778046	57.916374
2026-02-18 01:14:39.937	25.046135	66.778046	57.83075
2026-02-18 01:16:39.937	25.001976	66.773926	57.728786
2026-02-18 01:18:39.937	25.024433	66.778046	57.780636
2026-02-18 01:20:39.937	25.024323	66.773926	57.78038
2026-02-18 01:22:39.937	25.015953	66.773926	57.761055
2026-02-18 01:24:39.937	25.003014	66.773926	57.731182
2026-02-18 01:26:39.937	25.034645	66.773926	57.804214
2026-02-18 01:28:39.937	25.049839	66.78634	57.839302
2026-02-18 01:30:39.937	25.065632	66.773926	57.875774
2026-02-18 01:32:39.937	25.035683	66.769806	57.806618
2026-02-18 01:34:39.937	25.014061	66.778046	57.756695
2026-02-18 01:36:39.937	25.01133	66.78222	57.750385
2026-02-18 01:38:39.937	25.008938	66.769806	57.74486
2026-02-18 01:40:39.937	25.02731	66.773926	57.787277
2026-02-18 01:42:39.937	24.99712	66.769806	57.71757
2026-02-18 01:44:39.937	25.025593	66.765625	57.78332
2026-02-18 01:46:39.937	25.056133	66.765625	57.853832
2026-02-18 01:48:39.937	24.985474	66.769806	57.69068
2026-02-18 01:50:39.937	25.004337	66.773926	57.73424
2026-02-18 01:52:39.937	25.062702	66.773926	57.869007
2026-02-18 01:54:39.937	25.025105	66.761505	57.782196
2026-02-18 01:56:39.937	24.992504	66.761505	57.70692
2026-02-18 01:58:39.937	25.028297	66.761505	57.789566
2026-02-18 02:00:39.937	25.047493	66.761505	57.833885
2026-02-18 02:02:39.937	25.022903	66.765625	57.777107
2026-02-18 02:04:39.937	24.96502	66.757385	57.643456
2026-02-18 02:06:39.937	24.937336	66.757385	57.579533
2026-02-18 02:08:39.937	24.997257	66.757385	57.71789
2026-02-18 02:10:39.937	25.023258	66.75322	57.777927
2026-02-18 02:12:39.937	25.016014	66.761505	57.7612
2026-02-18 02:14:39.937	24.956642	66.757385	57.62411
2026-02-18 02:16:39.937	24.976627	66.761505	57.670258
2026-02-18 02:18:39.937	25.002304	66.757385	57.72954
2026-02-18 02:20:39.937	24.968765	66.75322	57.652103
2026-02-18 02:22:39.937	24.967804	66.761505	57.649887

2026-02-18 02:24:39.937	25.006592	66.757385	57.73945
2026-02-18 02:26:39.937	25.001099	66.75322	57.726765
2026-02-18 02:28:39.937	25.045383	66.75322	57.829014
2026-02-18 02:30:39.937	24.965092	66.75322	57.643623
2026-02-18 02:32:39.937	25.032509	66.7491	57.799286
2026-02-18 02:34:39.937	24.967701	66.7491	57.649643
2026-02-18 02:36:39.937	25.011925	66.75322	57.75176
2026-02-18 02:38:39.937	25.027496	66.74498	57.787716
2026-02-18 02:40:39.937	24.937336	66.75322	57.579533
2026-02-18 02:42:39.937	24.953743	66.7491	57.617416
2026-02-18 02:44:39.937	24.95578	66.757385	57.622124
2026-02-18 02:46:39.937	24.969303	66.74498	57.653347
2026-02-18 02:48:39.937	24.944538	66.74498	57.596165
2026-02-18 02:50:39.937	24.923542	66.75322	57.547688
2026-02-18 02:52:39.937	24.951778	66.761505	57.612885
2026-02-18 02:54:39.937	24.96502	66.757385	57.643456
2026-02-18 02:56:39.937	24.928394	66.7491	57.558887
2026-02-18 02:58:39.937	24.955822	66.75322	57.622215
2026-02-18 03:00:39.937	24.975906	66.74498	57.668594
2026-02-18 03:02:39.937	24.94823	66.75322	57.60469
2026-02-18 03:04:39.937	24.944885	66.7408	57.596966
2026-02-18 03:06:39.937	24.97311	66.74498	57.662136
2026-02-18 03:08:39.937	24.929897	66.7491	57.562363
2026-02-18 03:10:39.937	24.989311	66.7491	57.699543
2026-02-18 03:12:39.937	24.934471	66.7408	57.572918
2026-02-18 03:14:39.937	24.941513	66.7408	57.589184
2026-02-18 03:16:39.937	24.976814	66.7408	57.67069
2026-02-18 03:18:39.937	24.942486	66.73668	57.591427
2026-02-18 03:20:39.937	24.9804	66.7408	57.678967
2026-02-18 03:22:39.937	24.987526	66.73668	57.695427
2026-02-18 03:24:39.937	25.026154	66.73668	57.78461
2026-02-18 03:26:39.937	24.974834	66.7408	57.666122
2026-02-18 03:28:39.937	24.95691	66.72833	57.624725
2026-02-18 03:30:39.937	24.955578	66.7408	57.621655
2026-02-18 03:32:39.937	24.915455	66.73245	57.529015
2026-02-18 03:34:39.937	24.943478	66.73668	57.59372
2026-02-18 03:36:39.937	24.930225	66.73668	57.563118
2026-02-18 03:38:39.937	24.954506	66.73245	57.619183
2026-02-18 03:40:39.937	24.97393	66.73668	57.664032
2026-02-18 03:42:39.937	24.98362	66.74498	57.6864
2026-02-18 03:44:39.937	25.009144	66.73668	57.74534
2026-02-18 03:46:39.937	24.927666	66.73668	57.557213
2026-02-18 03:48:39.937	24.916027	66.7408	57.530334
2026-02-18 03:50:39.937	24.955822	66.7408	57.622215
2026-02-18 03:52:39.937	24.953636	66.73668	57.617172
2026-02-18 03:54:39.937	24.928394	66.72833	57.558887
2026-02-18 03:56:39.937	24.933392	66.72833	57.570427
2026-02-18 03:58:39.937	24.87777	66.7408	57.441994
2026-02-18 04:00:39.937	24.91425	66.7408	57.52623
2026-02-18 04:02:39.937	24.942814	66.7408	57.59218
2026-02-18 04:04:39.937	24.90189	66.73668	57.49769
2026-02-18 04:06:39.937	24.917679	66.73668	57.534145
2026-02-18 04:08:39.937	24.960915	66.73245	57.63398
2026-02-18 04:10:39.937	24.927437	66.73668	57.55668
2026-02-18 04:12:39.937	24.9067	66.73668	57.5088

2026-02-18 04:14:39.937	24.96328	66.72421	57.63944
2026-02-18 04:16:39.937	24.936176	66.71591	57.576862
2026-02-18 04:18:39.937	24.885056	66.72833	57.45882
2026-02-18 04:20:39.937	24.925308	66.72833	57.55177
2026-02-18 04:22:39.937	24.911865	66.73245	57.52072
2026-02-18 04:24:39.937	24.94889	66.72833	57.606216
2026-02-18 04:26:39.937	24.959839	66.72833	57.631496
2026-02-18 04:28:39.937	24.933392	66.71179	57.570427
2026-02-18 04:30:39.937	24.917912	66.72833	57.534683
2026-02-18 04:32:39.937	24.909554	66.72833	57.515385
2026-02-18 04:34:39.937	24.916843	66.72003	57.53222
2026-02-18 04:36:39.937	24.86052	66.72421	57.402172
2026-02-18 04:38:39.937	24.915367	66.73245	57.52881
2026-02-18 04:40:39.937	24.921406	66.71591	57.54275
2026-02-18 04:42:39.937	24.929775	66.72003	57.562073
2026-02-18 04:44:39.937	24.927765	66.71591	57.557438
2026-02-18 04:46:39.937	24.89423	66.72421	57.480003
2026-02-18 04:48:39.937	24.936176	66.71591	57.576862
2026-02-18 04:50:39.937	24.944427	66.72421	57.59591
2026-02-18 04:52:39.937	24.92184	66.72421	57.543762
2026-02-18 04:54:39.937	24.90369	66.72003	57.50185
2026-02-18 04:56:39.937	24.95155	66.72421	57.612362
2026-02-18 04:58:39.937	24.876873	66.72421	57.43993
2026-02-18 05:00:39.937	24.921444	66.71591	57.54284
2026-02-18 05:02:39.937	24.915974	66.71591	57.53021
2026-02-18 05:04:39.937	24.885784	66.72421	57.460506
2026-02-18 05:06:39.937	24.907421	66.72421	57.51046
2026-02-18 05:08:39.937	24.893951	66.71179	57.47936
2026-02-18 05:10:39.937	24.884987	66.72421	57.458664
2026-02-18 05:12:39.937	24.910797	66.71179	57.518257
2026-02-18 05:14:39.937	24.94168	66.71591	57.58957
2026-02-18 05:16:39.937	24.935207	66.71179	57.57462
2026-02-18 05:18:39.937	24.87408	66.71179	57.433483
2026-02-18 05:20:39.937	24.925186	66.70351	57.551487
2026-02-18 05:22:39.937	24.920067	66.71179	57.539665
2026-02-18 05:24:39.937	24.891037	66.72003	57.472633
2026-02-18 05:26:39.937	24.871967	66.71591	57.428604
2026-02-18 05:28:39.937	24.858269	66.69939	57.39697
2026-02-18 05:30:39.937	24.887959	66.70763	57.465523
2026-02-18 05:32:39.937	24.90564	66.70351	57.506355
2026-02-18 05:34:39.937	24.928822	66.70763	57.559875
2026-02-18 05:36:39.937	24.914299	66.70763	57.52635
2026-02-18 05:38:39.937	24.872753	66.70351	57.430412
2026-02-18 05:40:39.937	24.89021	66.70351	57.470722
2026-02-18 05:42:39.937	24.873814	66.69939	57.432865
2026-02-18 05:44:39.937	24.919708	66.70351	57.538834
2026-02-18 05:46:39.937	24.88105	66.70351	57.449574
2026-02-18 05:48:39.937	24.925198	66.70763	57.55151
2026-02-18 05:50:39.937	24.88105	66.70763	57.449574
2026-02-18 05:52:39.937	24.897007	66.70763	57.48642
2026-02-18 05:54:39.937	24.867035	66.71179	57.41721
2026-02-18 05:56:39.937	24.891037	66.70763	57.472633
2026-02-18 05:58:39.937	24.852798	66.70763	57.384342
2026-02-18 06:00:39.937	24.872036	66.70351	57.42876
2026-02-18 06:02:39.937	24.891037	66.695206	57.472633

2026-02-18 06:04:39.937	24.862808	66.69939	57.40745
2026-02-18 06:06:39.937	24.88916	66.69939	57.468296
2026-02-18 06:08:39.937	24.84459	66.69939	57.365387
2026-02-18 06:10:39.937	24.893162	66.69939	57.47754
2026-02-18 06:12:39.937	24.884987	66.69939	57.458664
2026-02-18 06:14:39.937	24.88916	66.695206	57.468296
2026-02-18 06:16:39.937	24.8578	66.695206	57.39589
2026-02-18 06:18:39.937	24.893162	66.695206	57.47754
2026-02-18 06:20:39.937	24.854908	66.69939	57.38921
2026-02-18 06:22:39.937	24.874012	66.695206	57.433323
2026-02-18 06:24:39.937	24.863354	66.68686	57.40872
2026-02-18 06:26:39.937	24.85728	66.695206	57.39469
2026-02-18 06:28:39.937	24.794075	66.691086	57.24875
2026-02-18 06:30:39.937	24.856197	66.691086	57.39219
2026-02-18 06:32:39.937	24.889973	66.691086	57.47018
2026-02-18 06:34:39.937	24.891312	66.69939	57.473263
2026-02-18 06:36:39.937	24.8891	66.69939	57.46816
2026-02-18 06:38:39.937	24.837357	66.70351	57.348686
2026-02-18 06:40:39.937	24.860878	66.691086	57.402996
2026-02-18 06:42:39.937	24.855099	66.691086	57.389656
2026-02-18 06:44:39.937	24.837357	66.69939	57.348686
2026-02-18 06:46:39.937	24.796051	66.691086	57.25331
2026-02-18 06:48:39.937	24.827618	66.695206	57.326202
2026-02-18 06:50:39.937	24.83395	66.695206	57.34082
2026-02-18 06:52:39.937	24.79498	66.691086	57.25084
2026-02-18 06:54:39.937	24.800568	66.69939	57.263744
2026-02-18 06:56:39.937	24.808605	66.68686	57.282303
2026-02-18 06:58:39.937	24.872753	66.68274	57.430412
2026-02-18 07:00:39.937	24.845257	66.691086	57.36693
2026-02-18 07:02:39.937	24.827778	66.68686	57.326572
2026-02-18 07:04:39.937	24.85408	66.691086	57.387302
2026-02-18 07:06:39.937	24.81559	66.69939	57.298424
2026-02-18 07:08:39.937	24.792278	66.695206	57.244602
2026-02-18 07:10:39.937	24.803371	66.695206	57.270214
2026-02-18 07:12:39.937	24.806812	66.691086	57.27816
2026-02-18 07:14:39.937	24.812168	66.68686	57.290527
2026-02-18 07:16:39.937	24.825111	66.691086	57.320415
2026-02-18 07:18:39.937	24.800568	66.67862	57.263744
2026-02-18 07:20:39.937	24.83923	66.67862	57.35301
2026-02-18 07:22:39.937	24.81937	66.67862	57.30716
2026-02-18 07:24:39.937	24.82539	66.67032	57.32106
2026-02-18 07:26:39.937	24.812695	66.67444	57.29174
2026-02-18 07:28:39.937	24.818027	66.67862	57.304054
2026-02-18 07:30:39.937	24.784695	66.67032	57.227093
2026-02-18 07:32:39.937	24.795132	66.68686	57.25119
2026-02-18 07:34:39.937	24.787712	66.67862	57.23406
2026-02-18 07:36:39.937	24.782059	66.67862	57.221004
2026-02-18 07:38:39.937	24.826164	66.68686	57.32284
2026-02-18 07:40:39.937	24.803905	66.68274	57.271446
2026-02-18 07:42:39.937	24.848614	66.68274	57.37468
2026-02-18 07:44:39.937	24.827454	66.67862	57.32582
2026-02-18 07:46:39.937	24.850658	66.67862	57.3794
2026-02-18 07:48:39.937	24.869827	66.67444	57.42366
2026-02-18 07:50:39.937	24.84159	66.67862	57.358467
2026-02-18 07:52:39.937	24.852024	66.67444	57.382553

2026-02-18 07:54:39.937	24.81937	66.67862	57.30716
2026-02-18 07:56:39.937	24.800163	66.67862	57.26281
2026-02-18 07:58:39.937	24.81649	66.67444	57.300507
2026-02-18 08:00:39.937	24.852642	66.67032	57.38398
2026-02-18 08:02:39.937	24.835014	66.67444	57.34328
2026-02-18 08:04:39.937	24.794518	66.68274	57.249775
2026-02-18 08:06:39.937	24.806812	66.67862	57.27816
2026-02-18 08:08:39.937	24.776001	66.67444	57.207016
2026-02-18 08:10:39.937	24.840488	66.67444	57.35592
2026-02-18 08:12:39.937	24.787388	66.67862	57.233315
2026-02-18 08:14:39.937	24.828506	66.67444	57.328247
2026-02-18 08:16:39.937	24.822464	66.67444	57.3143
2026-02-18 08:18:39.937	24.77547	66.67862	57.2058
2026-02-18 08:20:39.937	24.786564	66.68274	57.23141
2026-02-18 08:22:39.937	24.753498	66.67032	57.15506
2026-02-18 08:24:39.937	24.762478	66.6662	57.175797
2026-02-18 08:26:39.937	24.780712	66.6662	57.217896
2026-02-18 08:28:39.937	24.826706	66.67032	57.324093
2026-02-18 08:30:39.937	24.84031	66.67032	57.3555
2026-02-18 08:32:39.937	24.801224	66.67444	57.26526
2026-02-18 08:34:39.937	24.82265	66.67032	57.31473
2026-02-18 08:36:39.937	24.771614	66.67862	57.196888
2026-02-18 08:38:39.937	24.803905	66.67444	57.271446
2026-02-18 08:40:39.937	24.805843	66.6662	57.27593
2026-02-18 08:42:39.937	24.825394	66.6662	57.321064
2026-02-18 08:44:39.937	24.804775	66.6662	57.273457
2026-02-18 08:46:39.937	24.813671	66.67032	57.294
2026-02-18 08:48:39.937	24.763527	66.67032	57.178215
2026-02-18 08:50:39.937	24.767708	66.67444	57.18787
2026-02-18 08:52:39.937	24.80336	66.6662	57.27019
2026-02-18 08:54:39.937	24.771088	66.67032	57.19567
2026-02-18 08:56:39.937	24.769478	66.66203	57.191956
2026-02-18 08:58:39.937	24.802841	66.66203	57.268993
2026-02-18 09:00:39.937	24.774937	66.67032	57.20456
2026-02-18 09:02:39.937	24.776478	66.67032	57.20812
2026-02-18 09:04:39.937	24.775635	66.65791	57.206173
2026-02-18 09:06:39.937	24.760925	66.66203	57.172207
2026-02-18 09:08:39.937	24.774937	66.6662	57.20456
2026-02-18 09:10:39.937	24.741455	66.66203	57.12725
2026-02-18 09:12:39.937	24.7887	66.6662	57.236336
2026-02-18 09:14:39.937	24.76196	66.67032	57.174595
2026-02-18 09:16:39.937	24.735641	66.65373	57.113827
2026-02-18 09:18:39.937	24.74134	66.66203	57.126987
2026-02-18 09:20:39.937	24.774567	66.6662	57.20371
2026-02-18 09:22:39.937	24.785442	66.6662	57.22882
2026-02-18 09:24:39.937	24.782555	66.6662	57.22215
2026-02-18 09:26:39.937	24.712704	66.65791	57.060863
2026-02-18 09:28:39.937	24.76196	66.67032	57.174595
2026-02-18 09:30:39.937	24.761406	66.66203	57.173313
2026-02-18 09:32:39.937	24.707329	66.6662	57.048454
2026-02-18 09:34:39.937	24.72554	66.6662	57.090508
2026-02-18 09:36:39.937	24.766647	66.65791	57.18542
2026-02-18 09:38:39.937	24.715733	66.65791	57.06786
2026-02-18 09:40:39.937	24.735508	66.65791	57.11352
2026-02-18 09:42:39.937	24.696041	66.65373	57.022392

2026-02-18 09:44:39.937	24.719639	66.65791	57.07688
2026-02-18 09:46:39.937	24.755718	66.65791	57.160187
2026-02-18 09:48:39.937	24.754562	66.65791	57.15752
2026-02-18 09:50:39.937	24.723354	66.65373	57.085457
2026-02-18 09:52:39.937	24.702911	66.65791	57.03826
2026-02-18 09:54:39.937	24.754093	66.65791	57.156437
2026-02-18 09:56:39.937	24.73901	66.65373	57.121605
2026-02-18 09:58:39.937	24.749187	66.66203	57.14511
2026-02-18 10:00:39.937	24.754093	66.65791	57.156437
2026-02-18 10:02:39.937	24.78099	66.65791	57.218544
2026-02-18 10:04:39.937	24.76307	66.65791	57.177162
2026-02-18 10:06:39.937	24.738998	66.66203	57.121582
2026-02-18 10:08:39.937	24.710468	66.64961	57.055706
2026-02-18 10:10:39.937	24.715733	66.65373	57.06786
2026-02-18 10:12:39.937	24.762009	66.66203	57.174717
2026-02-18 10:14:39.937	24.72554	66.65791	57.090508
2026-02-18 10:16:39.937	24.754993	66.65373	57.158516
2026-02-18 10:18:39.937	24.722103	66.65791	57.08257
2026-02-18 10:20:39.937	24.747112	66.65791	57.140316
2026-02-18 10:22:39.937	24.7044	66.65791	57.04169
2026-02-18 10:24:39.937	24.705532	66.64961	57.04431
2026-02-18 10:26:39.937	24.737938	66.65373	57.119133
2026-02-18 10:28:39.937	24.705532	66.65373	57.04431
2026-02-18 10:30:39.937	24.740063	66.64961	57.124035
2026-02-18 10:32:39.937	24.674812	66.65791	56.973373
2026-02-18 10:34:39.937	24.702255	66.65791	57.036747
2026-02-18 10:36:39.937	24.720154	66.65791	57.078064
2026-02-18 10:38:39.937	24.719639	66.65373	57.07688
2026-02-18 10:40:39.937	24.674137	66.64961	56.971817
2026-02-18 10:42:39.937	24.71466	66.64132	57.065388
2026-02-18 10:44:39.937	24.696682	66.64961	57.02387
2026-02-18 10:46:39.937	24.675865	66.65373	56.975807
2026-02-18 10:48:39.937	24.6926	66.65791	57.01445
2026-02-18 10:50:39.937	24.682205	66.64961	56.990444
2026-02-18 10:52:39.937	24.698166	66.64961	57.027298
2026-02-18 10:54:39.937	24.675606	66.64961	56.975212
2026-02-18 10:56:39.937	24.742363	66.64132	57.12935
2026-02-18 10:58:39.937	24.66077	66.64961	56.940952
2026-02-18 11:00:39.937	24.690334	66.65373	57.009216
2026-02-18 11:02:39.937	24.707123	66.64549	57.047977
2026-02-18 11:04:39.937	24.705753	66.64961	57.04482
2026-02-18 11:06:39.937	24.716621	66.65373	57.069912
2026-02-18 11:08:39.937	24.704464	66.64549	57.04184
2026-02-18 11:10:39.937	24.689991	66.64961	57.008423
2026-02-18 11:12:39.937	24.681602	66.64549	56.989056
2026-02-18 11:14:39.937	24.690876	66.64132	57.010464
2026-02-18 11:16:39.937	24.707123	66.6372	57.047977
2026-02-18 11:18:39.937	24.752205	66.64132	57.152077
2026-02-18 11:20:39.937	24.685272	66.64549	56.997528
2026-02-18 11:22:39.937	24.706505	66.6372	57.04655
2026-02-18 11:24:39.937	24.72239	66.64132	57.08323
2026-02-18 11:26:39.937	24.709393	66.6372	57.053223
2026-02-18 11:28:39.937	24.704464	66.64132	57.04184
2026-02-18 11:30:39.937	24.682606	66.64549	56.99137
2026-02-18 11:32:39.937	24.692448	66.64132	57.0141

2026-02-18 11:34:39.937	24.709587	66.64961	57.053665
2026-02-18 11:36:39.937	24.661095	66.64132	56.941704
2026-02-18 11:38:39.937	24.637226	66.64132	56.886593
2026-02-18 11:40:39.937	24.703896	66.6372	57.04053
2026-02-18 11:42:39.937	24.6711	66.64132	56.964806
2026-02-18 11:44:39.937	24.651253	66.64132	56.918983
2026-02-18 11:46:39.937	24.641743	66.64132	56.89702
2026-02-18 11:48:39.937	24.61792	66.64549	56.84201
2026-02-18 11:50:39.937	24.642387	66.64132	56.898506
2026-02-18 11:52:39.937	24.643074	66.64132	56.900097
2026-02-18 11:54:39.937	24.68285	66.64132	56.991936
2026-02-18 11:56:39.937	24.674957	66.64132	56.973713
2026-02-18 11:58:39.937	24.6571	66.6372	56.93248
2026-02-18 12:00:39.937	24.621624	66.64549	56.850567
2026-02-18 12:02:39.937	24.657658	66.6372	56.93377
2026-02-18 12:04:39.937	24.634727	66.64549	56.88082
2026-02-18 12:06:39.937	24.670456	66.64132	56.963318
2026-02-18 12:08:39.937	24.675606	66.6372	56.975212
2026-02-18 12:10:39.937	24.670177	66.64549	56.96268
2026-02-18 12:12:39.937	24.681786	66.63308	56.989483
2026-02-18 12:14:39.937	24.680038	66.64132	56.985447
2026-02-18 12:16:39.937	24.651585	66.64549	56.919746
2026-02-18 12:18:39.937	24.629425	66.64132	56.868584
2026-02-18 12:20:39.937	24.653294	66.6372	56.923687
2026-02-18 12:22:39.937	24.671673	66.6372	56.96613
2026-02-18 12:24:39.937	24.591946	66.6372	56.782043
2026-02-18 12:26:39.937	24.632156	66.64132	56.87489
2026-02-18 12:28:39.937	24.669724	66.64132	56.961628
2026-02-18 12:30:39.937	24.651585	66.63308	56.919746
2026-02-18 12:32:39.937	24.605297	66.6372	56.81287
2026-02-18 12:34:39.937	24.59824	66.6372	56.796574
2026-02-18 12:36:39.937	24.574673	66.6372	56.742157
2026-02-18 12:38:39.937	24.61687	66.64132	56.839592
2026-02-18 12:40:39.937	24.591343	66.63308	56.780647
2026-02-18 12:42:39.937	24.585022	66.6372	56.76605
2026-02-18 12:44:39.937	24.610836	66.63308	56.82566
2026-02-18 12:46:39.937	24.658043	66.64132	56.934658
2026-02-18 12:48:39.937	36.885265	66.61232	85.16693
2026-02-18 12:50:39.937	40.574596	66.620605	93.685486
2026-02-18 12:52:39.937	41.454475	66.67032	95.7171
2026-02-18 12:54:39.937	41.91302	66.72003	96.77586
2026-02-18 12:56:39.937	42.21502	66.8071	97.47317
2026-02-18 12:58:39.937	42.453617	66.86511	98.024086
2026-02-18 13:00:39.937	42.663555	66.93564	98.50883
2026-02-18 13:02:39.937	42.82209	66.972885	98.87488
2026-02-18 13:04:39.937	42.965263	67.10137	99.20546
2026-02-18 13:06:39.937	43.09297	67.16356	99.500336
2026-02-18 13:08:39.937	43.199257	67.21327	99.74574
2026-02-18 13:10:39.937	43.303696	67.23815	99.98689
2026-02-18 13:12:39.937	43.39128	67.250565	100.18912
2026-02-18 13:14:39.937	43.47718	67.258865	100.38747
2026-02-18 13:16:39.937	43.55636	67.308624	100.57028
2026-02-18 13:18:39.937	43.618965	67.308624	100.714836
2026-02-18 13:20:39.937	43.685944	67.28792	100.86949
2026-02-18 13:22:39.937	43.748207	67.275505	101.01325

2026-02-18 13:24:39.937	43.804222	67.32939	101.14259
2026-02-18 13:26:39.937	43.860382	67.33763	101.27226
2026-02-18 13:28:39.937	43.917206	67.35834	101.403465
2026-02-18 13:30:39.937	43.964157	67.35005	101.51188
2026-02-18 13:32:39.937	44.015244	67.36669	101.62984
2026-02-18 13:34:39.937	44.061745	67.36669	101.737206
2026-02-18 13:36:39.937	44.09819	67.35005	101.82136
2026-02-18 13:38:39.937	44.14846	67.35422	101.93743
2026-02-18 13:40:39.937	44.17437	67.37081	101.99725
2026-02-18 13:42:39.937	44.222214	67.35422	102.10772
2026-02-18 13:44:39.937	44.25856	67.34181	102.19164
2026-02-18 13:46:39.937	44.2968	67.3211	102.27993
2026-02-18 13:48:39.937	44.334373	67.275505	102.36669
2026-02-18 13:50:39.937	44.374596	67.254745	102.459564
2026-02-18 13:52:39.937	44.399986	67.26303	102.518196
2026-02-18 13:54:39.937	44.43245	67.28792	102.59315
2026-02-18 13:56:39.937	44.461365	67.2838	102.65991
2026-02-18 13:58:39.937	44.49922	67.275505	102.74733
2026-02-18 14:00:39.937	44.520073	67.27127	102.79547
2026-02-18 14:02:39.937	44.54261	67.27127	102.8475
2026-02-18 14:04:39.937	44.574028	67.246445	102.92005
2026-02-18 14:06:39.937	44.612747	67.23815	103.009445
2026-02-18 14:08:39.937	44.62011	67.22568	103.02645
2026-02-18 14:10:39.937	44.659447	67.22568	103.11728
2026-02-18 14:12:39.937	44.67505	67.21744	103.1533
2026-02-18 14:14:39.937	44.699173	67.20085	103.20901
2026-02-18 14:16:39.937	44.728416	67.18844	103.27653
2026-02-18 14:18:39.937	44.775864	67.18844	103.38608
2026-02-18 14:20:39.937	44.786842	67.175964	103.41143
2026-02-18 14:22:39.937	44.81894	67.16356	103.48554
2026-02-18 14:24:39.937	44.85067	67.16768	103.55881
2026-02-18 14:26:39.937	44.879364	67.15938	103.62505
2026-02-18 14:28:39.937	44.901154	67.146965	103.67537
2026-02-18 14:30:39.937	44.911743	67.12625	103.69982
2026-02-18 14:32:39.937	44.939873	67.117966	103.76477
2026-02-18 14:34:39.937	44.968758	67.105545	103.83147
2026-02-18 14:36:39.937	44.983116	67.09725	103.864624
2026-02-18 14:38:39.937	44.999893	67.09313	103.90336
2026-02-18 14:40:39.937	45.02121	67.09313	103.952576
2026-02-18 14:42:39.937	45.051697	67.08061	104.02297
2026-02-18 14:44:39.937	45.062126	67.07237	104.04705
2026-02-18 14:46:39.937	45.09001	67.07649	104.111435
2026-02-18 14:48:39.937	45.103195	67.06407	104.141884
2026-02-18 14:50:39.937	45.120262	67.05166	104.18128
2026-02-18 14:52:39.937	45.13652	67.043365	104.21883
2026-02-18 14:54:39.937	45.152916	67.039246	104.25668
2026-02-18 14:56:39.937	45.16989	67.0309	104.29588
2026-02-18 14:58:39.937	45.196808	67.0226	104.35803
2026-02-18 15:00:39.937	45.21367	67.01848	104.396965
2026-02-18 15:02:39.937	45.226242	67.006065	104.42599
2026-02-18 15:04:39.937	45.24819	67.00189	104.47667
2026-02-18 15:06:39.937	45.252274	66.99365	104.4861
2026-02-18 15:08:39.937	45.284958	66.985306	104.56157
2026-02-18 15:10:39.937	45.290054	66.977005	104.57333
2026-02-18 15:12:39.937	45.30993	66.968765	104.61922

2026-02-18 15:14:39.937	45.307465	66.96459	104.61353
2026-02-18 15:16:39.937	45.322723	66.95218	104.64876
2026-02-18 15:18:39.937	45.34411	66.94806	104.69814
2026-02-18 15:20:39.937	45.3575	66.94388	104.72906
2026-02-18 15:22:39.937	45.371643	66.93564	104.76172
2026-02-18 15:24:39.937	45.39187	66.92729	104.80841
2026-02-18 15:26:39.937	45.400574	66.91488	104.82852
2026-02-18 15:28:39.937	45.410103	66.91488	104.850525
2026-02-18 15:30:39.937	45.41812	66.910706	104.86903
2026-02-18 15:32:39.937	45.449463	66.902466	104.94141
2026-02-18 15:34:39.937	45.46441	66.898285	104.97591
2026-02-18 15:36:39.937	45.469078	66.88582	104.98669
2026-02-18 15:38:39.937	45.478394	66.877525	105.0082
2026-02-18 15:40:39.937	45.492546	66.877525	105.04088
2026-02-18 15:42:39.937	45.505432	66.8817	105.07063
2026-02-18 15:44:39.937	45.515312	66.869286	105.093445
2026-02-18 15:46:39.937	45.520325	66.85269	105.10503
2026-02-18 15:48:39.937	45.54222	66.85687	105.15557
2026-02-18 15:50:39.937	45.54873	66.85687	105.1706
2026-02-18 15:52:39.937	45.55484	66.85269	105.18471
2026-02-18 15:54:39.937	45.57277	66.84029	105.22612
2026-02-18 15:56:39.937	45.57785	66.82781	105.23785
2026-02-18 15:58:39.937	45.60334	66.83617	105.2967
2026-02-18 16:00:39.937	45.608932	66.82369	105.309616
2026-02-18 16:02:39.937	45.60476	66.81952	105.29999
2026-02-18 16:04:39.937	45.63008	66.8071	105.35844
2026-02-18 16:06:39.937	45.63056	66.81128	105.35955
2026-02-18 16:08:39.937	45.65409	66.81128	105.41389
2026-02-18 16:10:39.937	45.664818	66.80298	105.43866
2026-02-18 16:12:39.937	45.678635	66.79469	105.47055
2026-02-18 16:14:39.937	45.693512	66.78634	105.504906
2026-02-18 16:16:39.937	45.702286	66.78634	105.52516
2026-02-18 16:18:39.937	45.70916	66.773926	105.54104
2026-02-18 16:20:39.937	45.710823	66.773926	105.544876
2026-02-18 16:22:39.937	45.72937	66.769806	105.58771
2026-02-18 16:24:39.937	45.733917	66.773926	105.59819
2026-02-18 16:26:39.937	45.746513	66.757385	105.62729
2026-02-18 16:28:39.937	45.752075	66.765625	105.64013
2026-02-18 16:30:39.937	45.753693	66.75322	105.64386
2026-02-18 16:32:39.937	45.779007	66.74498	105.70231
2026-02-18 16:34:39.937	45.785217	66.74498	105.71665
2026-02-18 16:36:39.937	45.798042	66.75322	105.74626
2026-02-18 16:38:39.937	45.796448	66.73668	105.742584
2026-02-18 16:40:39.937	45.81063	66.73668	105.77532
2026-02-18 16:42:39.937	45.82231	66.72833	105.80231
2026-02-18 16:44:39.937	45.833534	66.72421	105.82822
2026-02-18 16:46:39.937	45.837242	66.72833	105.83676
2026-02-18 16:48:39.937	45.853325	66.72421	105.87391
2026-02-18 16:50:39.937	45.852783	66.71591	105.87266
2026-02-18 16:52:39.937	45.86228	66.71179	105.894585
2026-02-18 16:54:39.937	45.872467	66.70763	105.91811
2026-02-18 16:56:39.937	45.888428	66.70351	105.954956
2026-02-18 16:58:39.937	45.901993	66.70351	105.98627
2026-02-18 17:00:39.937	45.90332	66.695206	105.98935
2026-02-18 17:02:39.937	45.913338	66.70351	106.01247

2026-02-18 17:04:39.937	45.913338	66.69939	106.01247
2026-02-18 17:06:39.937	45.932404	66.68686	106.056496
2026-02-18 17:08:39.937	45.925804	66.691086	106.04126
2026-02-18 17:10:39.937	45.944023	66.691086	106.08333
2026-02-18 17:12:39.937	45.94381	66.67862	106.082825
2026-02-18 17:14:39.937	45.991714	66.67862	106.19345
2026-02-18 17:16:39.937	46.009727	66.67862	106.23502
2026-02-18 17:18:39.937	46.017853	66.6662	106.2538
2026-02-18 17:20:39.937	46.027626	66.66203	106.27637
2026-02-18 17:22:39.937	46.030487	66.65791	106.282974
2026-02-18 17:24:39.937	46.041176	66.66203	106.307655
2026-02-18 17:26:39.937	46.046837	66.65373	106.32072
2026-02-18 17:28:39.937	46.046967	66.64132	106.32102
2026-02-18 17:30:39.937	46.057953	66.65373	106.34639
2026-02-18 17:32:39.937	46.06736	66.64549	106.3681
2026-02-18 17:34:39.937	46.069992	66.64961	106.37418
2026-02-18 17:36:39.937	46.095116	66.6372	106.4322
2026-02-18 17:38:39.937	46.10063	66.64132	106.44494
2026-02-18 17:40:39.937	46.10592	66.63308	106.45714
2026-02-18 17:42:39.937	46.109337	66.63308	106.465034
2026-02-18 17:44:39.937	46.117455	66.624725	106.48377
2026-02-18 17:46:39.937	46.124725	66.624725	106.50056
2026-02-18 17:48:39.937	46.1389	66.6372	106.533295
2026-02-18 17:50:39.937	46.148468	66.624725	106.55538
2026-02-18 17:52:39.937	46.16543	66.620605	106.59454
2026-02-18 17:54:39.937	46.172813	66.61644	106.61159
2026-02-18 17:56:39.937	46.17357	66.61644	106.61333
2026-02-18 17:58:39.937	46.197495	66.60814	106.66859
2026-02-18 18:00:39.937	46.200996	66.60814	106.676674
2026-02-18 18:02:39.937	46.21591	66.60814	106.7111
2026-02-18 18:04:39.937	46.225845	66.5999	106.73404
2026-02-18 18:06:39.937	46.23381	66.5999	106.75244
2026-02-18 18:08:39.937	46.24131	66.5999	106.769745
2026-02-18 18:10:39.937	46.25785	66.591606	106.807945
2026-02-18 18:12:39.937	46.258522	66.595726	106.809494
2026-02-18 18:14:39.937	46.28544	66.595726	106.87165
2026-02-18 18:16:39.937	46.299774	66.591606	106.904755
2026-02-18 18:18:39.937	46.313995	66.591606	106.93758
2026-02-18 18:20:39.937	46.315445	66.58749	106.94093
2026-02-18 18:22:39.937	46.334755	66.58325	106.98551
2026-02-18 18:24:39.937	46.331	66.58749	106.97684
2026-02-18 18:26:39.937	46.351532	66.57497	107.02425
2026-02-18 18:28:39.937	46.355354	66.57919	107.03307
2026-02-18 18:30:39.937	46.368805	66.57919	107.064125
2026-02-18 18:32:39.937	46.382774	66.57085	107.09639
2026-02-18 18:34:39.937	46.383812	66.57085	107.09878
2026-02-18 18:36:39.937	46.39418	66.57497	107.12272
2026-02-18 18:38:39.937	46.405106	66.57085	107.14795
2026-02-18 18:40:39.937	46.416466	66.562546	107.17419
2026-02-18 18:42:39.937	46.42678	66.56673	107.198
2026-02-18 18:44:39.937	46.436104	66.562546	107.21953
2026-02-18 18:46:39.937	46.442085	66.55013	107.23333
2026-02-18 18:48:39.937	46.456444	66.55013	107.266495
2026-02-18 18:50:39.937	46.45359	66.562546	107.2599
2026-02-18 18:52:39.937	46.458656	66.554306	107.27161

2026-02-18 18:54:39.937	46.464706	66.55013	107.28557
2026-02-18 18:56:39.937	46.47676	66.55013	107.31339
2026-02-18 18:58:39.937	46.479897	66.54601	107.32064
2026-02-18 19:00:39.937	46.493263	66.54189	107.3515
2026-02-18 19:02:39.937	46.493263	66.55013	107.3515
2026-02-18 19:04:39.937	46.491158	66.53772	107.34665
2026-02-18 19:06:39.937	46.509758	66.54601	107.38959
2026-02-18 19:08:39.937	46.510185	66.53772	107.39059
2026-02-18 19:10:39.937	46.515152	66.53772	107.40204
2026-02-18 19:12:39.937	46.51577	66.53772	107.40348
2026-02-18 19:14:39.937	46.525185	66.5336	107.4252
2026-02-18 19:16:39.937	46.54589	66.52937	107.473015
2026-02-18 19:18:39.937	46.54152	66.52113	107.46293
2026-02-18 19:20:39.937	46.55858	66.52525	107.50231
2026-02-18 19:22:39.937	46.558807	66.52113	107.50285
2026-02-18 19:24:39.937	46.573494	66.5336	107.53676
2026-02-18 19:26:39.937	46.579964	66.51695	107.55169
2026-02-18 19:28:39.937	46.571373	66.52525	107.53186
2026-02-18 19:30:39.937	46.58815	66.51695	107.570595
2026-02-18 19:32:39.937	46.582436	66.51695	107.5574
2026-02-18 19:34:39.937	46.594788	66.51695	107.585915
2026-02-18 19:36:39.937	46.597656	66.50871	107.59255
2026-02-18 19:38:39.937	46.610817	66.51283	107.62293
2026-02-18 19:40:39.937	46.609665	66.51283	107.62027
2026-02-18 19:42:39.937	46.61193	66.50871	107.6255
2026-02-18 19:44:39.937	46.61444	66.50871	107.631294
2026-02-18 19:46:39.937	46.631645	66.50871	107.67102
2026-02-18 19:48:39.937	46.624657	66.50871	107.654884
2026-02-18 19:50:39.937	46.6464	66.50871	107.7051
2026-02-18 19:52:39.937	46.658134	66.4963	107.732185
2026-02-18 19:54:39.937	46.664734	66.50454	107.74743
2026-02-18 19:56:39.937	46.660652	66.50454	107.73799
2026-02-18 19:58:39.937	46.681297	66.4963	107.78566
2026-02-18 20:00:39.937	46.688652	66.4963	107.80264
2026-02-18 20:02:39.937	46.678078	66.4963	107.77824
2026-02-18 20:04:39.937	46.688225	66.4963	107.80166
2026-02-18 20:06:39.937	46.69969	66.49213	107.82815
2026-02-18 20:08:39.937	46.713333	66.4963	107.85964
2026-02-18 20:10:39.937	46.717606	66.49213	107.8695
2026-02-18 20:12:39.937	46.70745	66.483826	107.84606
2026-02-18 20:14:39.937	46.712303	66.48801	107.85726
2026-02-18 20:16:39.937	46.733467	66.479706	107.906136
2026-02-18 20:18:39.937	46.721024	66.483826	107.87739
2026-02-18 20:20:39.937	46.73324	66.483826	107.905594
2026-02-18 20:22:39.937	46.73944	66.483826	107.91993
2026-02-18 20:24:39.937	46.749023	66.49213	107.942055
2026-02-18 20:26:39.937	46.75064	66.475586	107.945786
2026-02-18 20:28:39.937	46.75721	66.475586	107.96095
2026-02-18 20:30:39.937	46.759727	66.475586	107.966774
2026-02-18 20:32:39.937	46.758263	66.475586	107.96338
2026-02-18 20:34:39.937	46.761993	66.475586	107.97199
2026-02-18 20:36:39.937	46.77485	66.475586	108.00168
2026-02-18 20:38:39.937	46.783707	66.47136	108.022125
2026-02-18 20:40:39.937	46.795288	66.47136	108.048874
2026-02-18 20:42:39.937	46.800987	66.47136	108.06203

2026-02-18 20:44:39.937	46.80542	66.47136	108.072266
2026-02-18 20:46:39.937	46.812096	66.47136	108.08767
2026-02-18 20:48:39.937	46.813354	66.47136	108.090576
2026-02-18 20:50:39.937	46.81549	66.463066	108.09552
2026-02-18 20:52:39.937	46.81402	66.463066	108.092125
2026-02-18 20:54:39.937	46.811844	66.45895	108.0871
2026-02-18 20:56:39.937	46.836678	66.463066	108.14444
2026-02-18 20:58:39.937	46.82846	66.45895	108.125465
2026-02-18 21:00:39.937	46.82464	66.463066	108.116646
2026-02-18 21:02:39.937	46.838364	66.45483	108.14833
2026-02-18 21:04:39.937	46.850662	66.463066	108.17672
2026-02-18 21:06:39.937	46.857758	66.45895	108.193115
2026-02-18 21:08:39.937	46.853874	66.45483	108.18414
2026-02-18 21:10:39.937	46.860672	66.45895	108.19984
2026-02-18 21:12:39.937	46.861656	66.45065	108.20211
2026-02-18 21:14:39.937	46.867287	66.45483	108.2151
2026-02-18 21:16:39.937	46.879013	66.44653	108.242195
2026-02-18 21:18:39.937	46.875755	66.45483	108.234665
2026-02-18 21:20:39.937	46.877823	66.45483	108.23943
2026-02-18 21:22:39.937	46.863487	66.44653	108.206345
2026-02-18 21:24:39.937	46.881348	66.44653	108.24758
2026-02-18 21:26:39.937	46.90013	66.44241	108.29095
2026-02-18 21:28:39.937	46.90013	66.44241	108.29095
2026-02-18 21:30:39.937	46.88806	66.45065	108.26308
2026-02-18 21:32:39.937	46.90438	66.44241	108.30076
2026-02-18 21:34:39.937	46.905853	66.43823	108.30416
2026-02-18 21:36:39.937	46.90821	66.43823	108.30961
2026-02-18 21:38:39.937	46.918404	66.44653	108.333145
2026-02-18 21:40:39.937	46.91848	66.43823	108.33332
2026-02-18 21:42:39.937	46.91848	66.43411	108.33332
2026-02-18 21:44:39.937	46.921974	66.43411	108.34139
2026-02-18 21:46:39.937	46.918083	66.44653	108.3324
2026-02-18 21:48:39.937	46.927605	66.43411	108.354385
2026-02-18 21:50:39.937	46.92801	66.42999	108.35532
2026-02-18 21:52:39.937	46.94169	66.43411	108.3869
2026-02-18 21:54:39.937	46.940323	66.43823	108.38375
2026-02-18 21:56:39.937	46.95735	66.42999	108.42307
2026-02-18 21:58:39.937	46.94622	66.42583	108.39736
2026-02-18 22:00:39.937	46.94256	66.42583	108.3889
2026-02-18 22:02:39.937	46.94742	66.42583	108.40013
2026-02-18 22:04:39.937	46.95771	66.42999	108.4239
2026-02-18 22:06:39.937	46.96428	66.42999	108.439064
2026-02-18 22:08:39.937	46.96428	66.43411	108.439064
2026-02-18 22:10:39.937	46.97577	66.42583	108.46558
2026-02-18 22:12:39.937	46.977165	66.42999	108.46883
2026-02-18 22:14:39.937	46.98549	66.42999	108.48804
2026-02-18 22:16:39.937	46.99893	66.42583	108.51907
2026-02-18 22:18:39.937	46.991005	66.42171	108.50077
2026-02-18 22:20:39.937	47.000443	66.42171	108.52257
2026-02-18 22:22:39.937	46.987495	66.41335	108.49268
2026-02-18 22:24:39.937	46.99022	66.42171	108.49896
2026-02-18 22:26:39.937	47.008934	66.42171	108.54218
2026-02-18 22:28:39.937	47.01152	66.42171	108.548134
2026-02-18 22:30:39.937	47.020454	66.41747	108.56878
2026-02-18 22:32:39.937	47.019257	66.41335	108.565994

2026-02-18 22:34:39.937	47.00833	66.42171	108.54078
2026-02-18 22:36:39.937	47.033005	66.41335	108.59775
2026-02-18 22:38:39.937	47.03251	66.41747	108.59661
2026-02-18 22:40:39.937	47.038933	66.41747	108.61144
2026-02-18 22:42:39.937	47.04908	66.41747	108.63487
2026-02-18 22:44:39.937	47.043983	66.40506	108.62311
2026-02-18 22:46:39.937	47.04615	66.41335	108.6281
2026-02-18 22:48:39.937	47.049988	66.41335	108.63696
2026-02-18 22:50:39.937	47.0541	66.41335	108.64646
2026-02-18 22:52:39.937	47.05732	66.41335	108.65389
2026-02-18 22:54:39.937	47.063034	66.40506	108.6671
2026-02-18 22:56:39.937	47.061623	66.40506	108.66383
2026-02-18 22:58:39.937	47.07541	66.40923	108.695656
2026-02-18 23:00:39.937	47.0707	66.40094	108.68479
2026-02-18 23:02:39.937	47.06298	66.40094	108.66697
2026-02-18 23:04:39.937	47.079727	66.39264	108.705635
2026-02-18 23:06:39.937	47.079643	66.40094	108.705444
2026-02-18 23:08:39.937	47.098366	66.39682	108.74867
2026-02-18 23:10:39.937	47.08841	66.40506	108.72568
2026-02-18 23:12:39.937	47.08972	66.40923	108.7287
2026-02-18 23:14:39.937	47.092735	66.40094	108.73567
2026-02-18 23:16:39.937	47.090927	66.40506	108.7315
2026-02-18 23:18:39.937	47.090286	66.39682	108.73001
2026-02-18 23:20:39.937	47.09053	66.40506	108.730576
2026-02-18 23:22:39.937	47.094048	66.39682	108.7387
2026-02-18 23:24:39.937	47.101013	66.39264	108.754776
2026-02-18 23:26:39.937	47.099342	66.39264	108.75092
2026-02-18 23:28:39.937	47.11505	66.39682	108.78719
2026-02-18 23:30:39.937	47.126213	66.39264	108.812965
2026-02-18 23:32:39.937	47.12184	66.38852	108.802864
2026-02-18 23:34:39.937	47.128754	66.39264	108.81883
2026-02-18 23:36:39.937	47.126213	66.39264	108.812965
2026-02-18 23:38:39.937	47.13861	66.40094	108.84158
2026-02-18 23:40:39.937	47.133705	66.39682	108.83027
2026-02-18 23:42:39.937	47.1285	66.38852	108.81826
2026-02-18 23:44:39.937	47.128975	66.3844	108.81934
2026-02-18 23:46:39.937	47.14141	66.38852	108.84806
2026-02-18 23:48:39.937	47.147575	66.38852	108.86229
2026-02-18 23:50:39.937	47.146935	66.38852	108.86081
2026-02-18 23:52:39.937	47.16134	66.38852	108.89407
2026-02-18 23:54:39.937	47.164726	66.38023	108.901886
2026-02-18 23:56:39.937	47.159058	66.3844	108.888794
2026-02-18 23:58:39.937	47.161407	66.38023	108.894226
2026-02-19 00:00:39.937	47.16297	66.38023	108.89784
2026-02-19 00:02:39.937	47.169167	66.38023	108.91215
2026-02-19 00:04:39.937	47.172966	66.38023	108.92092
2026-02-19 00:06:39.937	47.16616	66.376114	108.905205
2026-02-19 00:08:39.937	47.177444	66.37193	108.93126
2026-02-19 00:10:39.937	47.179703	66.376114	108.93646
2026-02-19 00:12:39.937	47.179703	66.37193	108.93646
2026-02-19 00:14:39.937	47.190018	66.3844	108.96028
2026-02-19 00:16:39.937	47.19565	66.3844	108.97329
2026-02-19 00:18:39.937	47.193336	66.36369	108.96796
2026-02-19 00:20:39.937	47.1894	66.36781	108.95887
2026-02-19 00:22:39.937	47.20347	66.37193	108.99135

2026-02-19 00:24:39.937	47.19551	66.38023	108.97298
2026-02-19 00:26:39.937	47.210777	66.3844	109.00823
2026-02-19 00:28:39.937	47.238228	66.36781	109.07161
2026-02-19 00:30:39.937	47.209312	66.37193	109.00485
2026-02-19 00:32:39.937	47.217148	66.37193	109.022934
2026-02-19 00:34:39.937	47.231506	66.36369	109.05609
2026-02-19 00:36:39.937	47.229088	66.37193	109.05049
2026-02-19 00:38:39.937	47.236732	66.38023	109.06815
2026-02-19 00:40:39.937	47.218727	66.37193	109.02657
2026-02-19 00:42:39.937	47.238144	66.37193	109.0714
2026-02-19 00:44:39.937	47.238754	66.36781	109.07282
2026-02-19 00:46:39.937	47.235123	66.36781	109.06444
2026-02-19 00:48:39.937	47.24273	66.36781	109.08201
2026-02-19 00:50:39.937	47.253487	66.36369	109.106834
2026-02-19 00:52:39.937	47.27687	66.37193	109.16083
2026-02-19 00:54:39.937	47.27497	66.36781	109.15645
2026-02-19 00:56:39.937	47.289467	66.36781	109.18992
2026-02-19 00:58:39.937	47.277954	66.36369	109.16333
2026-02-19 01:00:39.937	47.275177	66.36369	109.15692
2026-02-19 01:02:39.937	47.28099	66.36369	109.17034
2026-02-19 01:04:39.937	47.28337	66.36781	109.175835
2026-02-19 01:06:39.937	47.275177	66.36369	109.15692
2026-02-19 01:08:39.937	47.29104	66.36369	109.19354
2026-02-19 01:10:39.937	47.297157	66.35947	109.20767
2026-02-19 01:12:39.937	47.291122	66.35947	109.19375
2026-02-19 01:14:39.937	47.30773	66.35535	109.23209
2026-02-19 01:16:39.937	47.306236	66.36369	109.22862
2026-02-19 01:18:39.937	47.304756	66.35947	109.22521
2026-02-19 01:20:39.937	47.31015	66.35947	109.23767
2026-02-19 01:22:39.937	47.30773	66.35535	109.23209
2026-02-19 01:24:39.937	47.314194	66.35535	109.24701
2026-02-19 01:26:39.937	47.314194	66.35947	109.24701
2026-02-19 01:28:39.937	47.320755	66.351166	109.26215
2026-02-19 01:30:39.937	47.33515	66.35535	109.295395
2026-02-19 01:32:39.937	47.336617	66.347046	109.298775
2026-02-19 01:34:39.937	47.34935	66.351166	109.32817
2026-02-19 01:36:39.937	47.33983	66.351166	109.3062
2026-02-19 01:38:39.937	47.345	66.35947	109.318146
2026-02-19 01:40:39.937	47.34134	66.35535	109.309685
2026-02-19 01:42:39.937	47.346886	66.35535	109.322495
2026-02-19 01:44:39.937	47.35132	66.351166	109.332726
2026-02-19 01:46:39.937	47.34349	66.351166	109.314644
2026-02-19 01:48:39.937	47.353676	66.35535	109.33817
2026-02-19 01:50:39.937	47.358673	66.35947	109.34971
2026-02-19 01:52:39.937	47.362427	66.35947	109.358376
2026-02-19 01:54:39.937	47.366768	66.35535	109.36841
2026-02-19 01:56:39.937	47.369812	66.347046	109.375435
2026-02-19 01:58:39.937	47.36435	66.342926	109.362816
2026-02-19 02:00:39.937	47.373344	66.351166	109.38359
2026-02-19 02:02:39.937	47.38987	66.351166	109.42174
2026-02-19 02:04:39.937	47.387436	66.347046	109.41612
2026-02-19 02:06:39.937	47.385605	66.342926	109.41189
2026-02-19 02:08:39.937	47.399094	66.347046	109.44304
2026-02-19 02:10:39.937	47.40132	66.33876	109.44818
2026-02-19 02:12:39.937	47.419647	66.347046	109.490486

2026-02-19 02:14:39.937	47.41243	66.342926	109.47383
2026-02-19 02:16:39.937	47.406662	66.347046	109.46051
2026-02-19 02:18:39.937	47.412735	66.347046	109.47454
2026-02-19 02:20:39.937	47.414238	66.33876	109.478004
2026-02-19 02:22:39.937	47.41114	66.33876	109.47086
2026-02-19 02:24:39.937	47.409203	66.347046	109.46637
2026-02-19 02:26:39.937	47.426308	66.33876	109.50588
2026-02-19 02:28:39.937	47.43212	66.33464	109.51931
2026-02-19 02:30:39.937	47.42389	66.342926	109.50028
2026-02-19 02:32:39.937	47.42562	66.33876	109.50429
2026-02-19 02:34:39.937	47.436646	66.342926	109.52973
2026-02-19 02:36:39.937	47.436028	66.342926	109.528305
2026-02-19 02:38:39.937	47.43376	66.33876	109.52309
2026-02-19 02:40:39.937	47.45304	66.33876	109.567604
2026-02-19 02:42:39.937	47.45228	66.33464	109.56584
2026-02-19 02:44:39.937	47.451378	66.342926	109.56377
2026-02-19 02:46:39.937	47.463684	66.33464	109.59217
2026-02-19 02:48:39.937	47.462784	66.33464	109.590096
2026-02-19 02:50:39.937	47.448677	66.33052	109.55753
2026-02-19 02:52:39.937	47.45179	66.33052	109.56471
2026-02-19 02:54:39.937	47.453316	66.33876	109.568245
2026-02-19 02:56:39.937	47.469673	66.33052	109.60602
2026-02-19 02:58:39.937	47.467834	66.33052	109.60176
2026-02-19 03:00:39.937	47.47358	66.33876	109.61501
2026-02-19 03:02:39.937	47.467537	66.33464	109.601074
2026-02-19 03:04:39.937	47.48429	66.33052	109.639755
2026-02-19 03:06:39.937	47.470505	66.33464	109.60793
2026-02-19 03:08:39.937	47.46779	66.33052	109.60165
2026-02-19 03:10:39.937	47.480186	66.33052	109.63028
2026-02-19 03:12:39.937	47.490494	66.33052	109.654076
2026-02-19 03:14:39.937	47.487473	66.33876	109.6471
2026-02-19 03:16:39.937	47.493935	66.33464	109.662025
2026-02-19 03:18:39.937	47.493423	66.33052	109.66084
2026-02-19 03:20:39.937	47.505783	66.33052	109.68938
2026-02-19 03:22:39.937	47.49887	66.33464	109.67342
2026-02-19 03:24:39.937	47.513687	66.33464	109.70764
2026-02-19 03:26:39.937	47.505783	66.33052	109.68938
2026-02-19 03:28:39.937	47.510498	66.3181	109.70027
2026-02-19 03:30:39.937	47.51657	66.33052	109.71429
2026-02-19 03:32:39.937	47.51657	66.32222	109.71429
2026-02-19 03:34:39.937	47.525864	66.32222	109.73575
2026-02-19 03:36:39.937	47.520485	66.32634	109.72332
2026-02-19 03:38:39.937	47.513046	66.33052	109.706154
2026-02-19 03:40:39.937	47.52633	66.32634	109.736824
2026-02-19 03:42:39.937	47.536705	66.32222	109.76078
2026-02-19 03:44:39.937	47.540077	66.3181	109.76856
2026-02-19 03:46:39.937	47.534317	66.32222	109.755264
2026-02-19 03:48:39.937	47.54409	66.3181	109.777824
2026-02-19 03:50:39.937	47.54409	66.32634	109.777824
2026-02-19 03:52:39.937	47.5533	66.3181	109.79909
2026-02-19 03:54:39.937	47.550903	66.3181	109.79357
2026-02-19 03:56:39.937	47.547813	66.3181	109.78642
2026-02-19 03:58:39.937	47.549423	66.32222	109.79014
2026-02-19 04:00:39.937	47.557945	66.31393	109.80983
2026-02-19 04:02:39.937	47.561134	66.31393	109.81718

2026-02-19 04:04:39.937	47.556488	66.32634	109.806465
2026-02-19 04:06:39.937	47.561012	66.3181	109.8169
2026-02-19 04:08:39.937	47.572403	66.31393	109.84321
2026-02-19 04:10:39.937	47.581528	66.30981	109.86427
2026-02-19 04:12:39.937	47.58261	66.31393	109.866776
2026-02-19 04:14:39.937	47.58103	66.32222	109.86313
2026-02-19 04:16:39.937	47.592873	66.32222	109.890465
2026-02-19 04:18:39.937	47.589745	66.31393	109.88325
2026-02-19 04:20:39.937	47.596603	66.3181	109.899086
2026-02-19 04:22:39.937	47.596786	66.31393	109.8995
2026-02-19 04:24:39.937	47.607582	66.30557	109.92443
2026-02-19 04:26:39.937	47.599754	66.3181	109.90636
2026-02-19 04:28:39.937	47.598763	66.31393	109.90406
2026-02-19 04:30:39.937	47.60183	66.3181	109.911156
2026-02-19 04:32:39.937	47.621025	66.30981	109.95547
2026-02-19 04:34:39.937	47.61493	66.3181	109.94139
2026-02-19 04:36:39.937	47.63279	66.31393	109.98264
2026-02-19 04:38:39.937	47.642876	66.30557	110.005936
2026-02-19 04:40:39.937	47.63791	66.30981	109.99445
2026-02-19 04:42:39.937	47.625122	66.3181	109.964935
2026-02-19 04:44:39.937	47.639664	66.31393	109.99851
2026-02-19 04:46:39.937	47.652992	66.3181	110.029274
2026-02-19 04:48:39.937	47.642494	66.30981	110.005035
2026-02-19 04:50:39.937	47.647224	66.30981	110.01596
2026-02-19 04:52:39.937	47.642876	66.30557	110.005936
2026-02-19 04:54:39.937	47.648743	66.31393	110.01948
2026-02-19 04:56:39.937	47.672142	66.30557	110.0735
2026-02-19 04:58:39.937	47.669853	66.31393	110.06822
2026-02-19 05:00:39.937	47.669853	66.30981	110.06822
2026-02-19 05:02:39.937	47.676384	66.30145	110.083305
2026-02-19 05:04:39.937	47.675224	66.30981	110.08061
2026-02-19 05:06:39.937	47.674255	66.30557	110.07837
2026-02-19 05:08:39.937	47.680305	66.30981	110.09234
2026-02-19 05:10:39.937	47.675423	66.30557	110.08108
2026-02-19 05:12:39.937	47.672455	66.30145	110.07422
2026-02-19 05:14:39.937	47.678116	66.30145	110.087296
2026-02-19 05:16:39.937	47.67369	66.30145	110.07707
2026-02-19 05:18:39.937	47.678764	66.30145	110.08878
2026-02-19 05:20:39.937	47.671234	66.29317	110.0714
2026-02-19 05:22:39.937	47.68161	66.30981	110.09537
2026-02-19 05:24:39.937	47.693977	66.30981	110.12392
2026-02-19 05:26:39.937	47.691017	66.31393	110.11707
2026-02-19 05:28:39.937	47.67743	66.30145	110.08571
2026-02-19 05:30:39.937	47.689095	66.30145	110.11264
2026-02-19 05:32:39.937	47.701828	66.30145	110.14204
2026-02-19 05:34:39.937	47.712387	66.29733	110.16642
2026-02-19 05:36:39.937	47.714134	66.30981	110.17046
2026-02-19 05:38:39.937	47.712624	66.30981	110.16697
2026-02-19 05:40:39.937	47.700745	66.30557	110.139534
2026-02-19 05:42:39.937	47.708633	66.29733	110.15776
2026-02-19 05:44:39.937	47.7157	66.29733	110.174065
2026-02-19 05:46:39.937	47.71479	66.29733	110.171974
2026-02-19 05:48:39.937	47.708633	66.30557	110.15776
2026-02-19 05:50:39.937	47.71409	66.29733	110.17036
2026-02-19 05:52:39.937	47.729446	66.29733	110.2058

2026-02-19 05:54:39.937	47.724403	66.29733	110.194176
2026-02-19 05:56:39.937	47.73278	66.29733	110.21352
2026-02-19 05:58:39.937	47.729202	66.30557	110.20524
2026-02-19 06:00:39.937	47.74845	66.30557	110.249695
2026-02-19 06:02:39.937	47.749832	66.30557	110.25288
2026-02-19 06:04:39.937	47.758476	66.28493	110.27285
2026-02-19 06:06:39.937	47.747086	66.29733	110.246544
2026-02-19 06:08:39.937	47.749435	66.29733	110.25196
2026-02-19 06:10:39.937	47.74592	66.29317	110.24385
2026-02-19 06:12:39.937	47.749435	66.29317	110.25196
2026-02-19 06:14:39.937	47.749832	66.30145	110.25288
2026-02-19 06:16:39.937	47.754097	66.29317	110.262726
2026-02-19 06:18:39.937	47.768578	66.29733	110.296165
2026-02-19 06:20:39.937	47.768684	66.30981	110.29642
2026-02-19 06:22:39.937	47.771065	66.29733	110.30191
2026-02-19 06:24:39.937	47.76629	66.29733	110.29087
2026-02-19 06:26:39.937	47.764503	66.28905	110.28675
2026-02-19 06:28:39.937	47.76503	66.29317	110.287964
2026-02-19 06:30:39.937	47.76297	66.29733	110.283226
2026-02-19 06:32:39.937	47.766922	66.28905	110.292336
2026-02-19 06:34:39.937	47.782333	66.28493	110.32793
2026-02-19 06:36:39.937	47.783844	66.29317	110.33142
2026-02-19 06:38:39.937	47.78376	66.28493	110.33123
2026-02-19 06:40:39.937	47.783585	66.28905	110.33081
2026-02-19 06:42:39.937	47.774857	66.28905	110.31067
2026-02-19 06:44:39.937	47.783585	66.29317	110.33081
2026-02-19 06:46:39.937	47.78573	66.28905	110.33576
2026-02-19 06:48:39.937	47.798508	66.29317	110.36527
2026-02-19 06:50:39.937	47.78724	66.29317	110.33926
2026-02-19 06:52:39.937	47.8125	66.28075	110.397575
2026-02-19 06:54:39.937	47.798325	66.28493	110.36485
2026-02-19 06:56:39.937	47.819557	66.29733	110.41387
2026-02-19 06:58:39.937	47.801422	66.28905	110.37201
2026-02-19 07:00:39.937	47.81317	66.28075	110.39913
2026-02-19 07:02:39.937	47.82704	66.29317	110.43117
2026-02-19 07:04:39.937	47.85122	66.28905	110.486984
2026-02-19 07:06:39.937	47.86499	66.29733	110.51879
2026-02-19 07:08:39.937	47.88212	66.29317	110.55833
2026-02-19 07:10:39.937	47.888557	66.28905	110.5732
2026-02-19 07:12:39.937	47.874092	66.28905	110.53979
2026-02-19 07:14:39.937	47.88028	66.28905	110.554085
2026-02-19 07:16:39.937	47.887047	66.28493	110.56972
2026-02-19 07:18:39.937	47.887825	66.28075	110.5715
2026-02-19 07:20:39.937	47.895386	66.28493	110.58897
2026-02-19 07:22:39.937	47.906876	66.28075	110.615486
2026-02-19 07:24:39.937	47.906876	66.27663	110.615486
2026-02-19 07:26:39.937	47.904297	66.28493	110.609535
2026-02-19 07:28:39.937	47.906876	66.28075	110.615486
2026-02-19 07:30:39.937	47.90885	66.28493	110.62006
2026-02-19 07:32:39.937	47.90248	66.28075	110.60533
2026-02-19 07:34:39.937	47.909134	66.28493	110.62071
2026-02-19 07:36:39.937	47.935135	66.27251	110.68074
2026-02-19 07:38:39.937	47.933212	66.28493	110.67629
2026-02-19 07:40:39.937	47.92816	66.28493	110.66464
2026-02-19 07:42:39.937	47.929413	66.27663	110.66752

2026-02-19 07:44:39.937	47.94162	66.27663	110.69572
2026-02-19 07:46:39.937	47.919746	66.28075	110.64522
2026-02-19 07:48:39.937	47.935364	66.27663	110.68127
2026-02-19 07:50:39.937	47.935585	66.27663	110.68179
2026-02-19 07:52:39.937	47.919746	66.28493	110.64522
2026-02-19 07:54:39.937	47.941223	66.27663	110.69481
2026-02-19 07:56:39.937	47.944252	66.28075	110.70179
2026-02-19 07:58:39.937	47.942238	66.28493	110.69714
2026-02-19 08:00:39.937	47.933624	66.28075	110.677246
2026-02-19 08:02:39.937	47.946198	66.27251	110.70628
2026-02-19 08:04:39.937	47.956123	66.28075	110.729195
2026-02-19 08:06:39.937	47.967865	66.27663	110.75631
2026-02-19 08:08:39.937	47.979904	66.26421	110.78412
2026-02-19 08:10:39.937	47.97773	66.27251	110.77908
2026-02-19 08:12:39.937	47.990646	66.27663	110.80892
2026-02-19 08:14:39.937	47.980507	66.28075	110.78551
2026-02-19 08:16:39.937	47.984146	66.28075	110.7939
2026-02-19 08:18:39.937	47.989372	66.27663	110.80597
2026-02-19 08:20:39.937	47.97619	66.26833	110.77553
2026-02-19 08:22:39.937	47.953773	66.27663	110.72378
2026-02-19 08:24:39.937	47.958824	66.27663	110.73544
2026-02-19 08:26:39.937	47.94928	66.28493	110.7134
2026-02-19 08:28:39.937	47.96602	66.26833	110.75205
2026-02-19 08:30:39.937	47.98549	66.27663	110.797005
2026-02-19 08:32:39.937	48.043114	66.27251	110.93006
2026-02-19 08:34:39.937	48.054977	66.26833	110.95745
2026-02-19 08:36:39.937	48.060196	66.28075	110.969505
2026-02-19 08:38:39.937	48.061104	66.27251	110.97161
2026-02-19 08:40:39.937	48.075928	66.27663	111.00583
2026-02-19 08:42:39.937	48.092506	66.27251	111.0441
2026-02-19 08:44:39.937	48.09755	66.27251	111.05575
2026-02-19 08:46:39.937	48.098434	66.26421	111.0578
2026-02-19 08:48:39.937	48.110916	66.26421	111.08662
2026-02-19 08:50:39.937	48.09458	66.26833	111.048904
2026-02-19 08:52:39.937	48.103783	66.26421	111.070145
2026-02-19 08:54:39.937	48.11335	66.26421	111.09223
2026-02-19 08:56:39.937	48.118835	66.26833	111.1049
2026-02-19 08:58:39.937	48.116753	66.26004	111.10009
2026-02-19 09:00:39.937	48.118835	66.26833	111.1049
2026-02-19 09:02:39.937	48.132797	66.26833	111.13714
2026-02-19 09:04:39.937	48.123413	66.26421	111.11546
2026-02-19 09:06:39.937	48.148285	66.26833	111.1729
2026-02-19 09:08:39.937	48.125908	66.26421	111.12123
2026-02-19 09:10:39.937	48.125908	66.26421	111.12123
2026-02-19 09:12:39.937	48.134056	66.26004	111.140045
2026-02-19 09:14:39.937	48.129723	66.26421	111.13003
2026-02-19 09:16:39.937	48.131577	66.26833	111.13432
2026-02-19 09:18:39.937	48.14058	66.26421	111.1551
2026-02-19 09:20:39.937	48.148445	66.26833	111.17327
2026-02-19 09:22:39.937	48.150246	66.26833	111.17742
2026-02-19 09:24:39.937	48.156693	66.26421	111.19231
2026-02-19 09:26:39.937	48.148705	66.26833	111.173874
2026-02-19 09:28:39.937	48.149696	66.26004	111.17616
2026-02-19 09:30:39.937	48.15123	66.27251	111.17969
2026-02-19 09:32:39.937	48.146393	66.26421	111.168526

2026-02-19 09:34:39.937	48.14968	66.26833	111.176125
2026-02-19 09:36:39.937	48.160065	66.26421	111.2001
2026-02-19 09:38:39.937	48.153976	66.26833	111.186035
2026-02-19 09:40:39.937	48.163124	66.26833	111.20716
2026-02-19 09:42:39.937	48.164642	66.26421	111.21066
2026-02-19 09:44:39.937	48.170586	66.27251	111.224396
2026-02-19 09:46:39.937	48.17083	66.26833	111.22496
2026-02-19 09:48:39.937	48.17074	66.26004	111.22475
2026-02-19 09:50:39.937	48.17074	66.26833	111.22475
2026-02-19 09:52:39.937	48.176865	66.26004	111.23889
2026-02-19 09:54:39.937	48.175346	66.27251	111.23538
2026-02-19 09:56:39.937	48.19249	66.26833	111.27497
2026-02-19 09:58:39.937	48.187576	66.26421	111.26362
2026-02-19 10:00:39.937	48.192665	66.26004	111.27537
2026-02-19 10:02:39.937	48.2042	66.26833	111.302
2026-02-19 10:04:39.937	48.191666	66.27251	111.27307
2026-02-19 10:06:39.937	48.19983	66.26833	111.2919
2026-02-19 10:08:39.937	48.20228	66.26421	111.29758
2026-02-19 10:10:39.937	48.2063	66.26833	111.30685
2026-02-19 10:12:39.937	48.207863	66.26833	111.31046
2026-02-19 10:14:39.937	48.19767	66.26004	111.28693
2026-02-19 10:16:39.937	48.19748	66.26004	111.28648
2026-02-19 10:18:39.937	48.20233	66.26421	111.2977
2026-02-19 10:20:39.937	48.189705	66.26004	111.268524
2026-02-19 10:22:39.937	48.189705	66.26421	111.268524
2026-02-19 10:24:39.937	48.20043	66.26421	111.29329
2026-02-19 10:26:39.937	48.21311	66.27251	111.32258
2026-02-19 10:28:39.937	48.2181	66.26421	111.33411
2026-02-19 10:30:39.937	48.225235	66.26421	111.35058
2026-02-19 10:32:39.937	48.235847	66.26004	111.375084
2026-02-19 10:34:39.937	48.240906	66.26421	111.38676
2026-02-19 10:36:39.937	48.220734	66.26833	111.34018
2026-02-19 10:38:39.937	48.228844	66.26421	111.35891
2026-02-19 10:40:39.937	48.23014	66.25592	111.3619
2026-02-19 10:42:39.937	48.227272	66.26421	111.35527
2026-02-19 10:44:39.937	48.23098	66.26421	111.363846
2026-02-19 10:46:39.937	48.251556	66.26833	111.411354
2026-02-19 10:48:39.937	48.244865	66.26004	111.395905
2026-02-19 10:50:39.937	48.250404	66.26004	111.4087
2026-02-19 10:52:39.937	48.247337	66.26833	111.4016
2026-02-19 10:54:39.937	48.266052	66.26421	111.44482
2026-02-19 10:56:39.937	48.26564	66.26421	111.44386
2026-02-19 10:58:39.937	48.24202	66.26004	111.38932
2026-02-19 11:00:39.937	48.265297	66.26004	111.44306
2026-02-19 11:02:39.937	48.26294	66.26004	111.43763
2026-02-19 11:04:39.937	48.292595	66.26833	111.5061
2026-02-19 11:06:39.937	48.287514	66.25592	111.49436
2026-02-19 11:08:39.937	48.279167	66.2518	111.475105
2026-02-19 11:10:39.937	48.292595	66.25592	111.5061
2026-02-19 11:12:39.937	48.279167	66.25592	111.475105
2026-02-19 11:14:39.937	48.291344	66.26004	111.50321
2026-02-19 11:16:39.937	48.29712	66.26004	111.51654
2026-02-19 11:18:39.937	48.309387	66.2518	111.544876
2026-02-19 11:20:39.937	48.29712	66.25592	111.51654
2026-02-19 11:22:39.937	48.291824	66.2518	111.504326

2026-02-19 11:24:39.937	48.30349	66.26833	111.53126
2026-02-19 11:26:39.937	48.29026	66.247574	111.50071
2026-02-19 11:28:39.937	48.291344	66.25592	111.50321
2026-02-19 11:30:39.937	48.29026	66.2518	111.50071
2026-02-19 11:32:39.937	48.288063	66.26421	111.49564
2026-02-19 11:34:39.937	48.288063	66.25592	111.49564
2026-02-19 11:36:39.937	48.28785	66.2518	111.495155
2026-02-19 11:38:39.937	48.290436	66.25592	111.50112
2026-02-19 11:40:39.937	48.288063	66.247574	111.49564
2026-02-19 11:42:39.937	48.30085	66.25592	111.52517
2026-02-19 11:44:39.937	48.28894	66.2518	111.49767
2026-02-19 11:46:39.937	48.303665	66.26004	111.53166
2026-02-19 11:48:39.937	48.307846	66.25592	111.54131
2026-02-19 11:50:39.937	48.29712	66.26004	111.51654
2026-02-19 11:52:39.937	48.299126	66.26004	111.52119
2026-02-19 11:54:39.937	48.286896	66.25592	111.492935
2026-02-19 11:56:39.937	48.29712	66.25592	111.51654
2026-02-19 11:58:39.937	48.299126	66.26004	111.52119
2026-02-19 12:00:39.937	48.300865	66.25592	111.5252
2026-02-19 12:02:39.937	48.295563	66.26004	111.51296
2026-02-19 12:04:39.937	48.303665	66.25592	111.53166
2026-02-19 12:06:39.937	48.32064	66.25592	111.57087
2026-02-19 12:08:39.937	48.309982	66.26004	111.54626
2026-02-19 12:10:39.937	48.314384	66.2518	111.55642
2026-02-19 12:12:39.937	48.31375	66.25592	111.554955
2026-02-19 12:14:39.937	48.32657	66.247574	111.58455
2026-02-19 12:16:39.937	48.323975	66.2518	111.57856
2026-02-19 12:18:39.937	48.31626	66.2518	111.560745
2026-02-19 12:20:39.937	48.327293	66.25592	111.58623
2026-02-19 12:22:39.937	48.29866	66.2518	111.52012
2026-02-19 12:24:39.937	48.299164	66.25592	111.52127
2026-02-19 12:26:39.937	48.27761	66.26004	111.47151
2026-02-19 12:28:39.937	48.257362	66.26004	111.42475
2026-02-19 12:30:39.937	48.26535	66.26004	111.44319
2026-02-19 12:32:39.937	48.309387	66.26004	111.544876
2026-02-19 12:34:39.937	48.334717	66.26421	111.60336
2026-02-19 12:36:39.937	48.459717	66.2518	111.89198
2026-02-19 12:38:39.937	48.4871	66.2518	111.95521
2026-02-19 12:40:39.937	48.49434	66.239334	111.97193
2026-02-19 12:42:39.937	48.526985	66.243454	112.04731
2026-02-19 12:44:39.937	48.539177	66.239334	112.075455
2026-02-19 12:46:39.937	48.531937	66.23103	112.05875
2026-02-19 12:48:39.937	48.54149	66.239334	112.08079
2026-02-19 12:50:39.937	48.55416	66.239334	112.11006
2026-02-19 12:52:39.937	48.545113	66.239334	112.08916
2026-02-19 12:54:39.937	48.556152	66.23515	112.114655
2026-02-19 12:56:39.937	48.580482	66.239334	112.17084
2026-02-19 12:58:39.937	48.588356	66.23515	112.18901
2026-02-19 13:00:39.937	48.584	66.23515	112.17895
2026-02-19 13:02:39.937	48.58612	66.239334	112.18385
2026-02-19 13:04:39.937	48.592796	66.23103	112.19926
2026-02-19 13:06:39.937	48.5913	66.23515	112.1958
2026-02-19 13:08:39.937	48.603485	66.23515	112.22394
2026-02-19 13:10:39.937	48.616425	66.22686	112.253815
2026-02-19 13:12:39.937	48.62583	66.23103	112.27554

2026-02-19 13:14:39.937	48.62565	66.23103	112.275116
2026-02-19 13:16:39.937	48.628685	66.239334	112.28212
2026-02-19 13:18:39.937	48.629417	66.23515	112.28383
2026-02-19 13:20:39.937	48.641296	66.23103	112.31125
2026-02-19 13:22:39.937	48.647766	66.23103	112.32619
2026-02-19 13:24:39.937	48.648643	66.23515	112.3282
2026-02-19 13:26:39.937	48.6558	66.23103	112.34473
2026-02-19 13:28:39.937	48.64692	66.23515	112.324234
2026-02-19 13:30:39.937	48.65265	66.239334	112.33746
2026-02-19 13:32:39.937	48.647766	66.239334	112.32619
2026-02-19 13:34:39.937	48.6447	66.23103	112.31909
2026-02-19 13:36:39.937	48.647766	66.23515	112.32619
2026-02-19 13:38:39.937	48.663963	66.23103	112.36359
2026-02-19 13:40:39.937	48.665535	66.23515	112.36722
2026-02-19 13:42:39.937	48.663933	66.239334	112.36351
2026-02-19 13:44:39.937	48.672745	66.239334	112.38386
2026-02-19 13:46:39.937	48.672234	66.239334	112.382675
2026-02-19 13:48:39.937	48.666176	66.239334	112.36869
2026-02-19 13:50:39.937	48.666176	66.23103	112.36869
2026-02-19 13:52:39.937	48.68074	66.23515	112.40232
2026-02-19 13:54:39.937	48.676437	66.23515	112.39239
2026-02-19 13:56:39.937	48.67663	66.239334	112.39282
2026-02-19 13:58:39.937	48.68228	66.23103	112.405876
2026-02-19 14:00:39.936	48.696617	66.239334	112.43898

#### Log Notes

2026-02-17 10:52:39.879 Started